

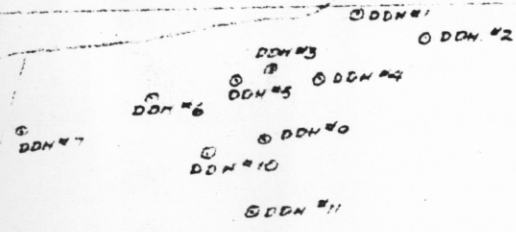
002320

6500EL

82FNW112

SUNRISE BASIN

PROBABLY MINED OUT



PROPOSED MINERALIZED ZONE

3 HOLE
3 HOLE

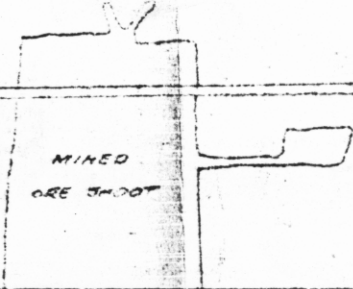
+ 80° - 2'40" EACH
+ 45° - 1'40" EACH

WEST SUNSET

6040 LEVEL

6000EL

5900 LEVEL

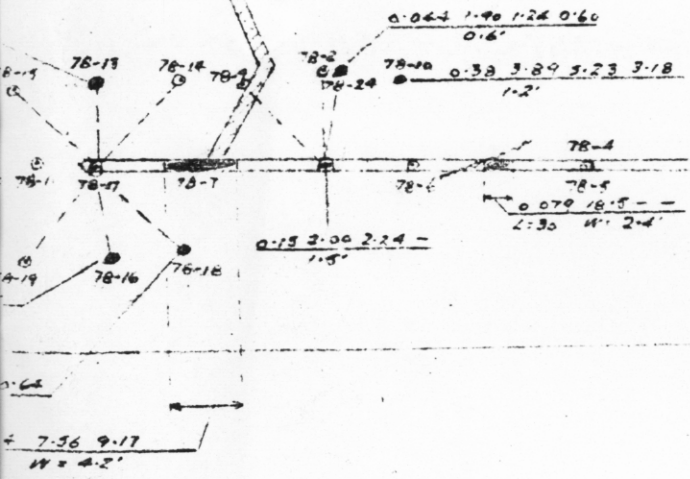


5700 LEVEL

SUNSET

5600 LEVEL

5500EL



1400' FLAT
1200' UP

DRIFTING - CROSSCUTTING
RAISING

DIAMOND DRILL HOLES
COMPLETED

PROPOSED INCLINED
ASSAYS

PHASE II
PHASE III

78-15

AU	AG	ZB	ZN
0.25	0.23	1.0	1.6

DAVID MINERALS LTD (NPL)
SCRANTON MINE
SLOCAN MINING DIVISION
VERTICAL LONGITUDINAL PROJECTION
SCALE 1"=200'

5000EL

SUNRISE
BASIN

MINED
OUT

82°FNW112

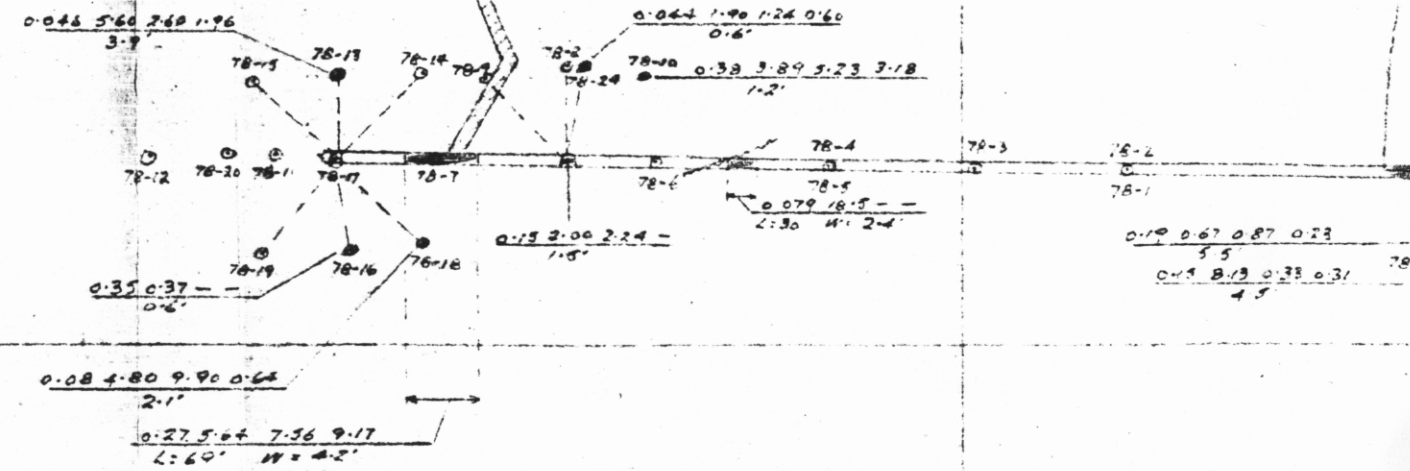
0.092 3.27 7.11
L: 190' W: 23'

DDN #1
DDN #2
DDN #3
DDN #4
DDN #5
DDN #6
DDN #7
DDN #8
DDN #9
DDN #10
DDN #11

PROJECTED
MINERALIZED
ZONE

+ 80° - 240' EACH
+ 45° - 160' EACH
3 HOLES
3 HOLES

PROJECTED
MINERALIZED
ZONES



1400' FLAT
1200' UP

DRIFTING CROSS
RAISING
DIAMOND DRILL
COMPLETE
PROPOSED
ASSAYS

SEE ENDS