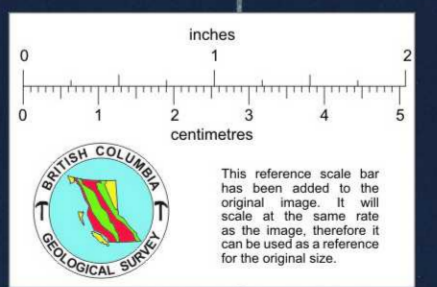
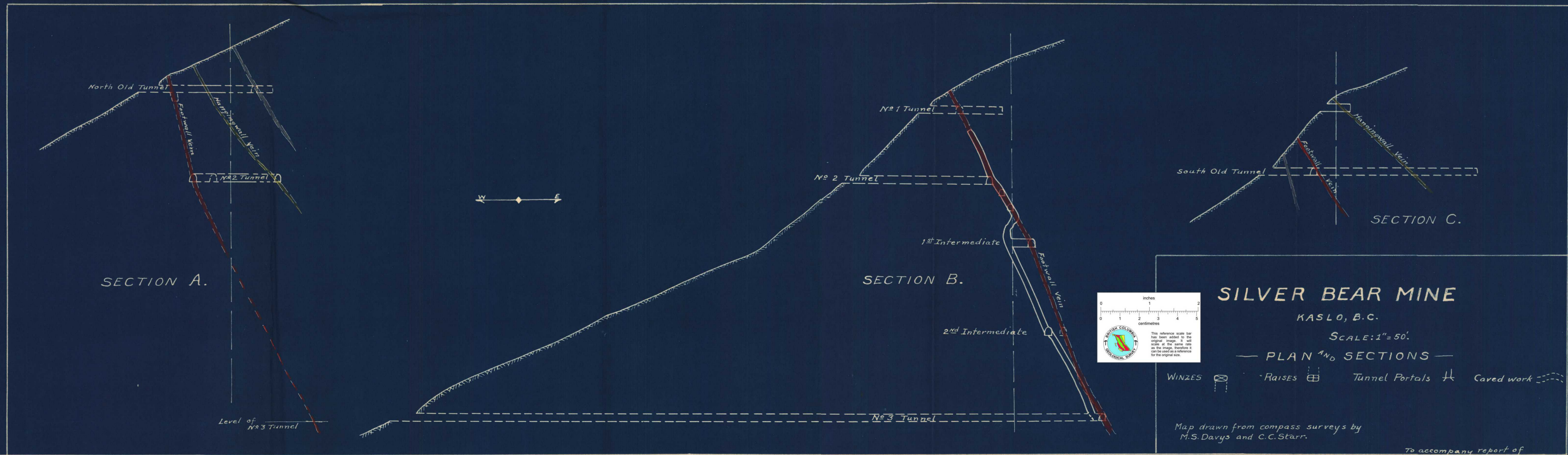
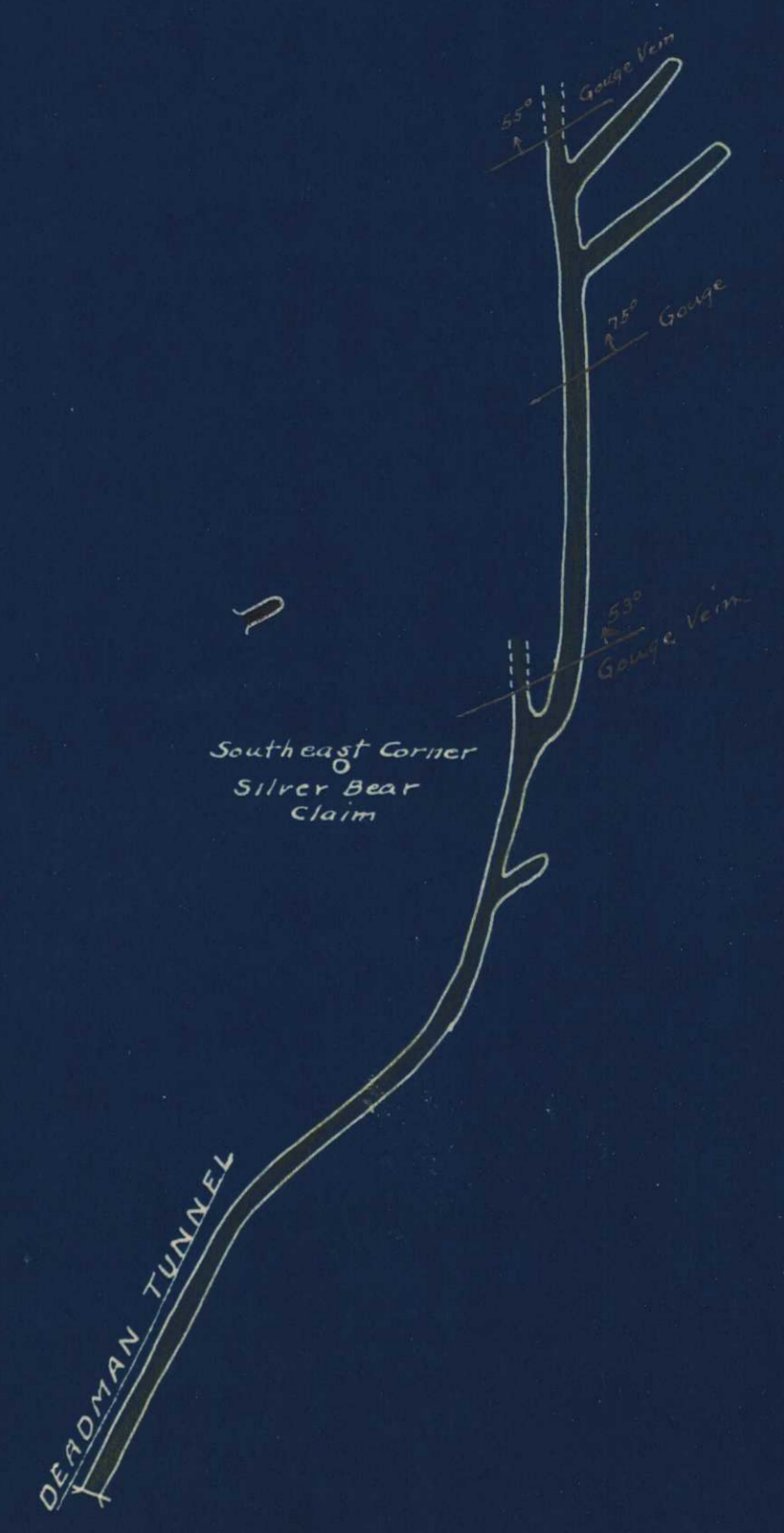




Magnetic North

— PLAN —



SILVER BEAR MINE
KASLO, B.C.

SCALE: 1" = 50'

— PLAN AND SECTIONS —

WINZES [Symbol] RAISES [Symbol] Tunnel Portals [Symbol] Caved work [Symbol]

Map drawn from compass surveys by
M.S. Davys and C.C. Starr.

To accompany report of
C.C. Starr, May 24, 1927.