

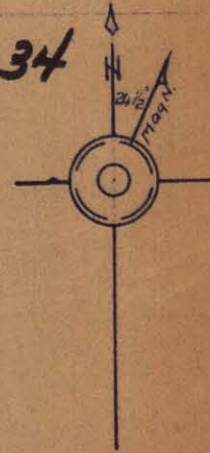

BLUEBIRD MINES LIMITED. SANDON B.C.

GREY COPPER NO 1 TUNNEL
PLAN AND SECTIONS
SCALE 40 FEET TO 1 INCH

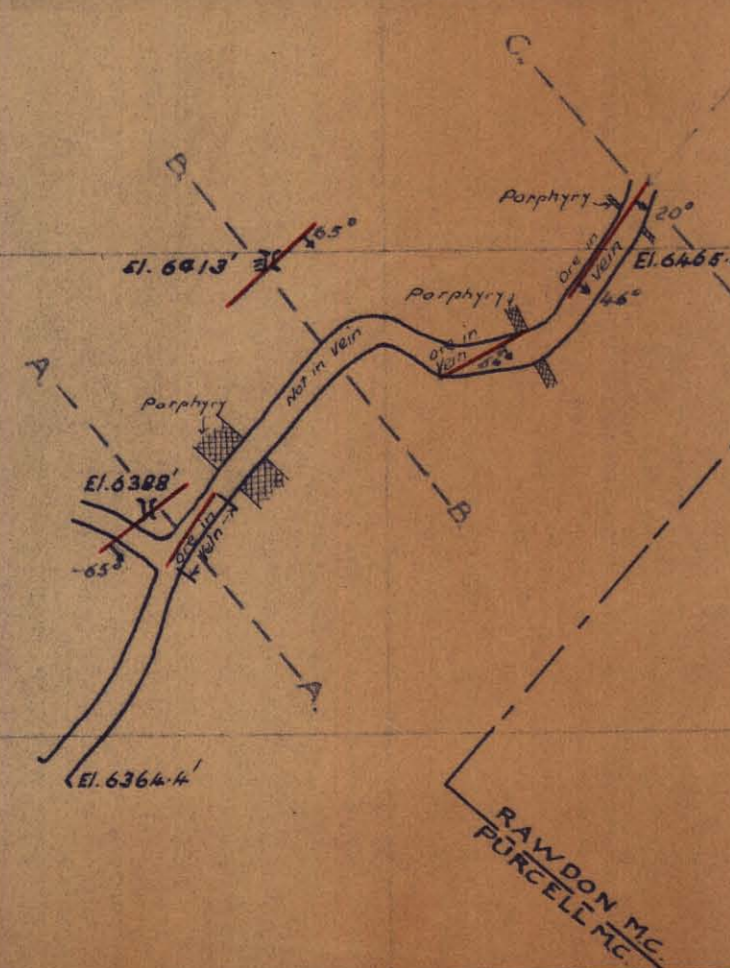
82F/14E

82F/NW-33,34

H. K. Sawson.
MINING ENGINEER, KASLO B.C.



340 Feet



PURCELL M.C.
RAWDON M.C.

RAWDON M.C.
PURCELL M.C.

BLUEBIRD M.C.
PURCELL M.C.

PURCELL M.C.
RAWDON M.C.

Probable Outcrop

SECTION C-C

6418' Outcrop above trail

Probable position of vein

SECTION B-B

6408' Outcrop on trail

SECTION A-A

8400

8500

8400

8300

8700

8400

8500

8400

8300

8400

8500

8400

8300

6366

6351

6319

6234

6365

6281

6365

6211

7500

7600

7700

7800

7900

8000

7500

7600

7700

7800

7900

8000