
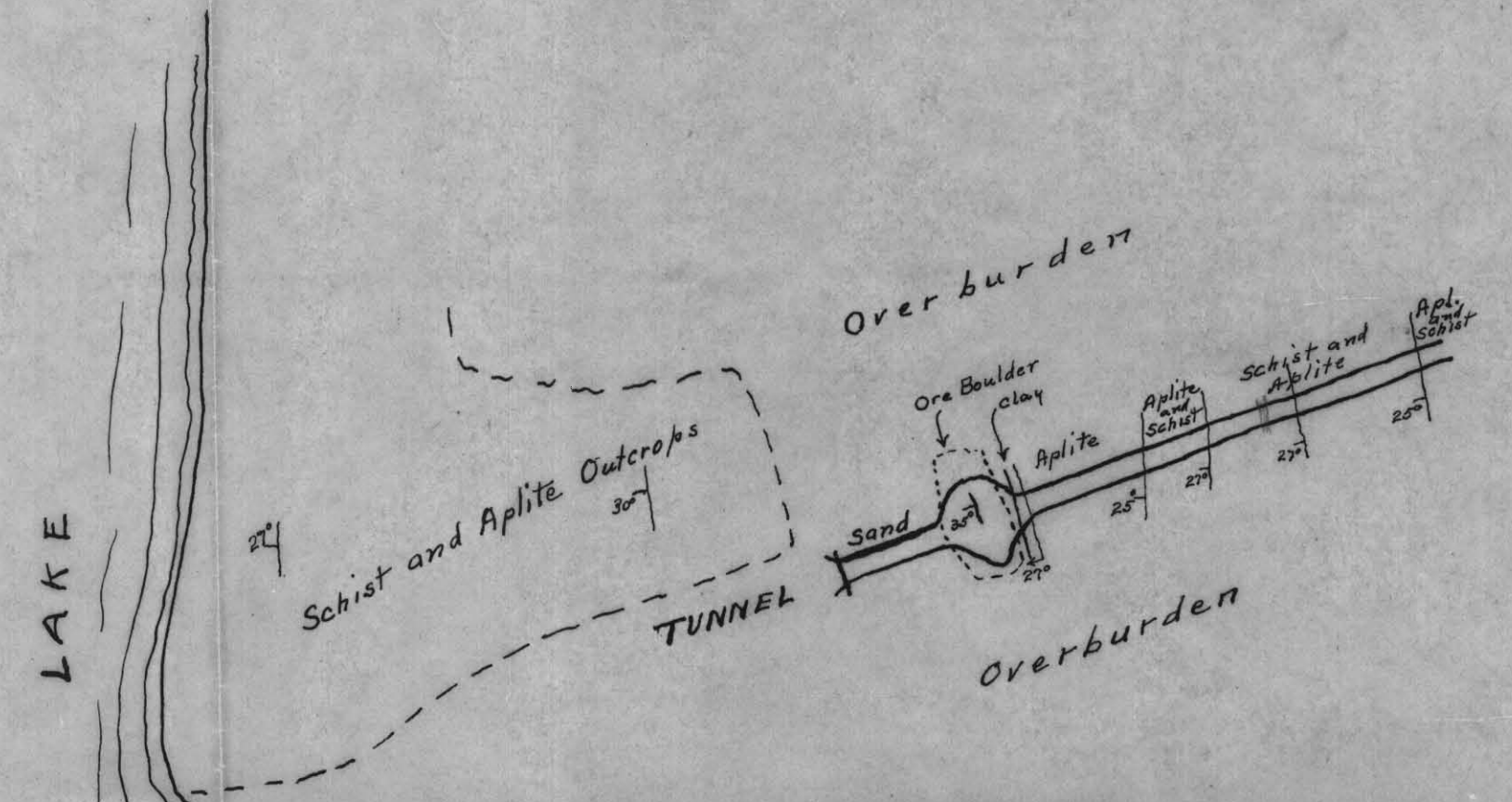


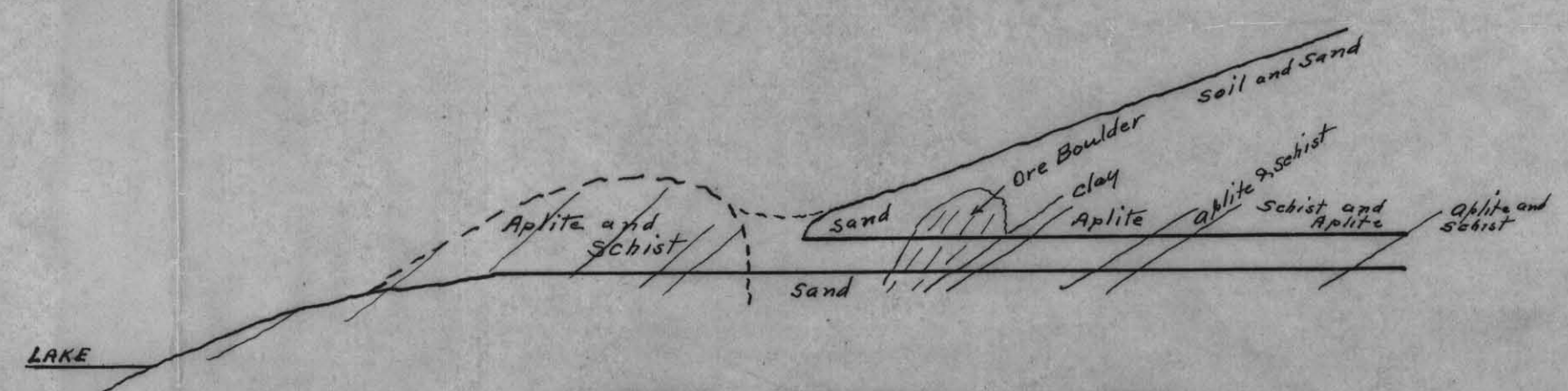
**SURFACE PLAN**  
 Approx. Only as not Surveyed.  
 Scale: 1" = 500' more or less.



**BERENGARIA PROSPECT**



**PLAN OF TUNNEL**  
 SCALE: 1" = 50'



**SECTION THROUGH TUNNEL**  
 SCALE: 1" = 50'

Richardson  
 O85E NEON NI