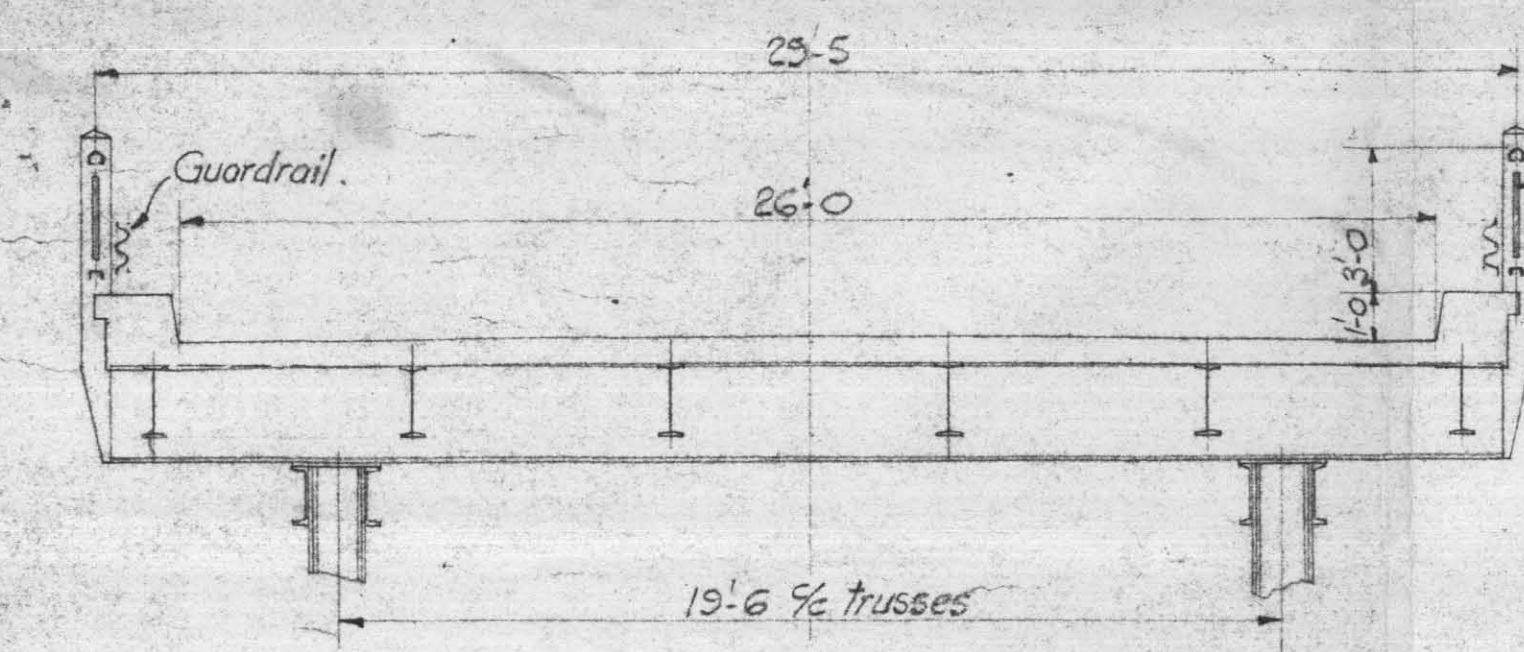
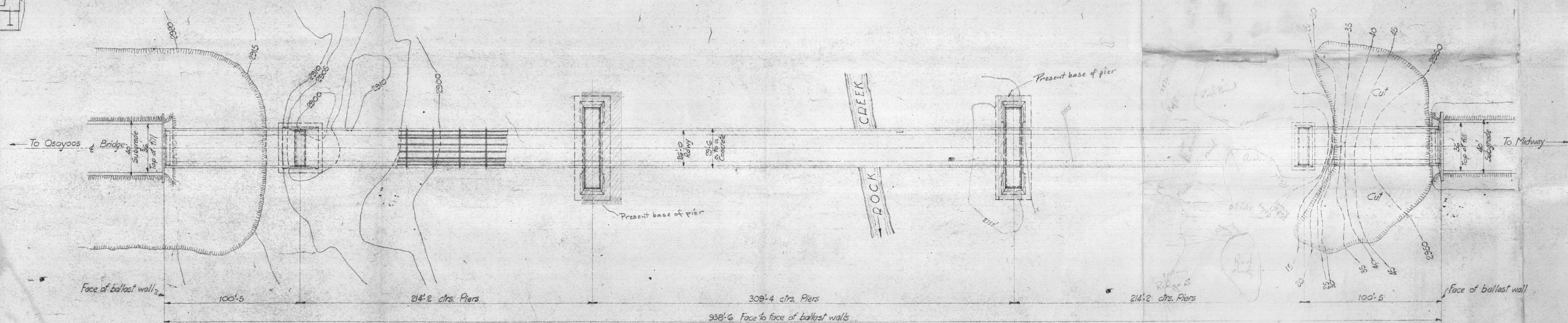


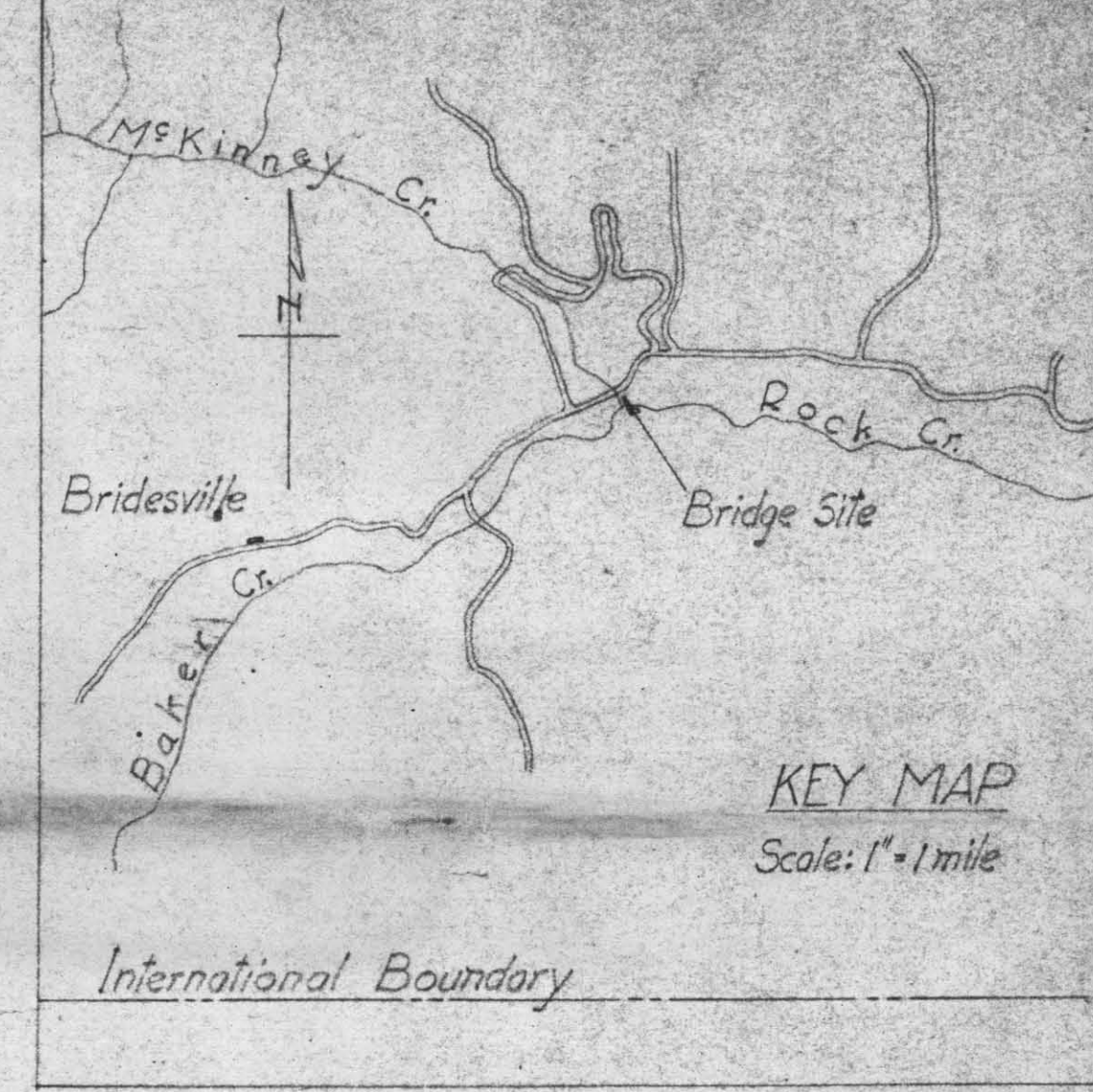
ELEVATION



TYPICAL SECTION THROUGH DECK



PLAN



DDG. N°	LIST OF DRAWINGS
1330-13	General Arrangement & Key Map
14	Substructure Layout
15	Anchor Bolt Plan
16	West Abutment
17	Pier N°1
18	Pier N°2
19	Pier N°3
20	Pier N°4
21	East Abutment

82E/2W

GRAND FORKS-GREENWOOD DISTRICT  
SOUTHERN TRANS-PROVINCIAL HIGHWAY  
ROCK CREEK CANYON BRIDGE  
GENERAL ARRANGEMENT  
& KEY MAP  
Scale: 1" = 30 FT.



GOVT. OF BRITISH COLUMBIA  
DEPT. OF PUBLIC WORKS  
VICTORIA  
Made by 210-MAR-5-1931  
Traced by  
Checked by K.W. 27/9/31  
DRAWING NO. BRIDGES 1330-13

001623