



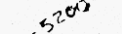


MAP OF THE MAIN SHOWINGS AT THE
MANGANESE DEPOSIT
NEAR
OLALLA B. C.
SCALE 1 IN = 50 FT

-  RED JASPER
-  GREY, BROWN, WHITE, & GREEN CHERT
-  MANGANESE OXIDES & SILICATES
-  40 / ATTITUDE OF BANDING
-  5200 - APPROXIMATE CONTOURS