

DON TULLY ENGINEERING LTD.
SUITE 102 - 2222 BELLEVUE AVENUE
WEST VANCOUVER, BRITISH COLUMBIA
V7V 1C7

DESWOOD

001463

The Board of Directors
c/o Mrs. V. Wilson
Paymaster Mines Inc.
Suite 811-543 Granville Street
Vancouver, B.C.

Dear Sirs:

Re: Program of Mineral Exploration
Black Diamond, Homestake, May Queen
Fr. and Dalton Fr. Mineral Claims,
Fairview Mining Camp,
Osoyoos Mining Division,
Oliver, B.C.

Bulldozer trenching was done on the Black Diamond mineral claim, record number 637(2), Lot 578s, as per the attached sketch.

The purpose of the bulldozer trenchings was to expose bedrock and search for mineralized zones because of previous mining developments on nearby claims.

The trenchings were mapped for bedrock, mineral exposures and dimensions and then were backfilled. The work was done in the period October 18 through October 24, 1979.

A rusty sheared zone about 8 centimetres in width was found in Trench 2 and a similar zone noted in Trench 5 as shown on the attached sketch plan of the trenchings. Bedrock was noted as shown. The dimensions of the trenches are shown and the amount of earth excavated totaled 301 cubic metres.

In addition to the proposed diamond drill program recommended in my report dated June 1, 1979, it is suggested that a VLF electromagnetic and magnetic intensity survey be done over the claim group to assist in selecting targets for more precise drill target site selection. The estimated cost of such a combined electromagnetic and magnetic geophysical survey is about \$3,500.

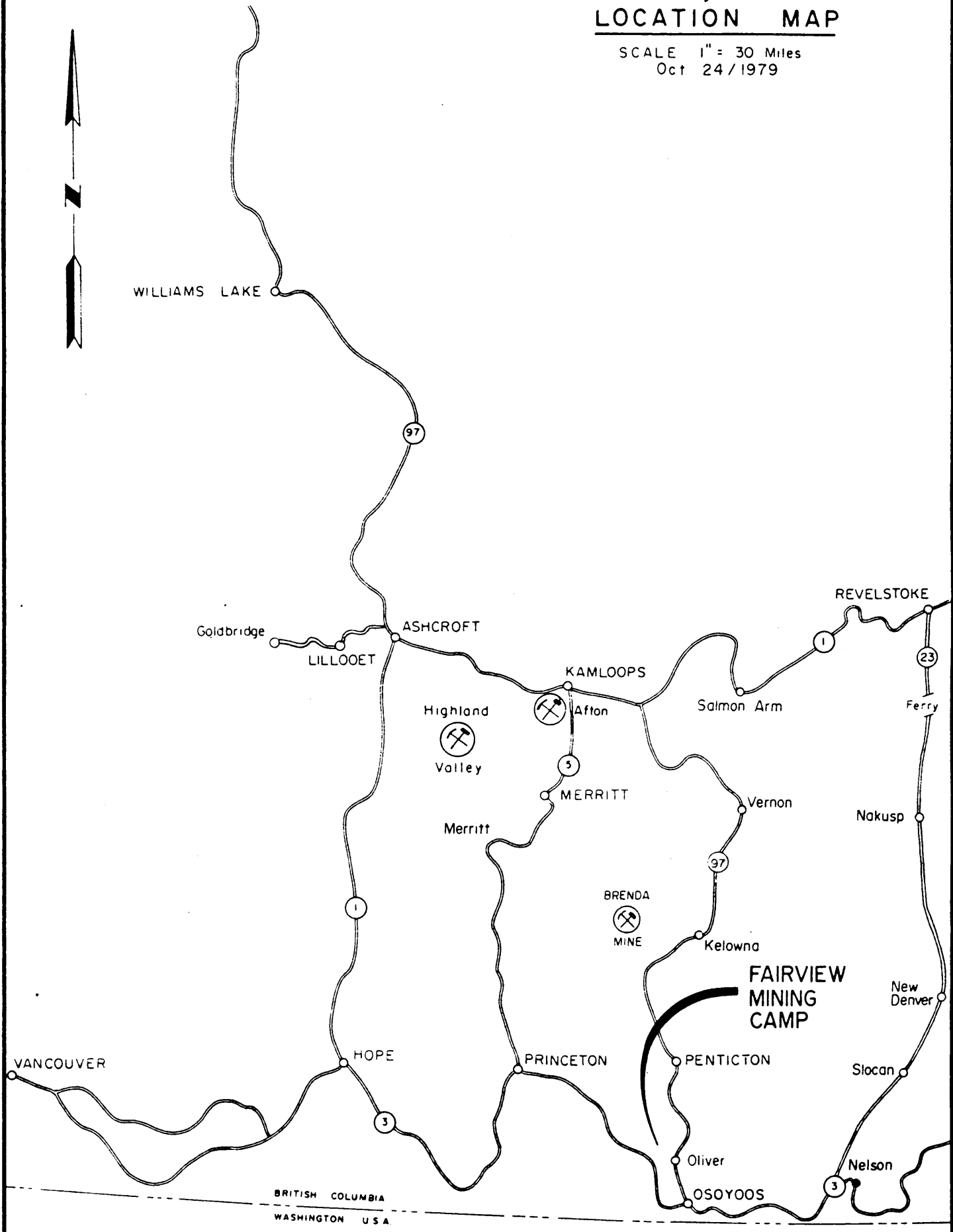
Respectfully submitted,

Donald W. Tully
Donald W. Tully, P. Eng.

October 24, 1979
(attachments)

Figure 1
LOCATION MAP

SCALE 1" = 30 Miles
Oct 24/1979



WILLIAMS LAKE

97

Goldbridge

LILLOOET

ASHCROFT

Highland
Valley

KAMLOOPS

Afton

Salmon Arm

REVELSTOKE

1

23

Ferry

5

MERRITT

Vernon

Nakusp

Merritt

97

BRENDA
MINE

Kelowna

**FAIRVIEW
MINING
CAMP**

New Denver

VANCOUVER

HOPE

PRINCETON

PENTICTON

Slocan

3

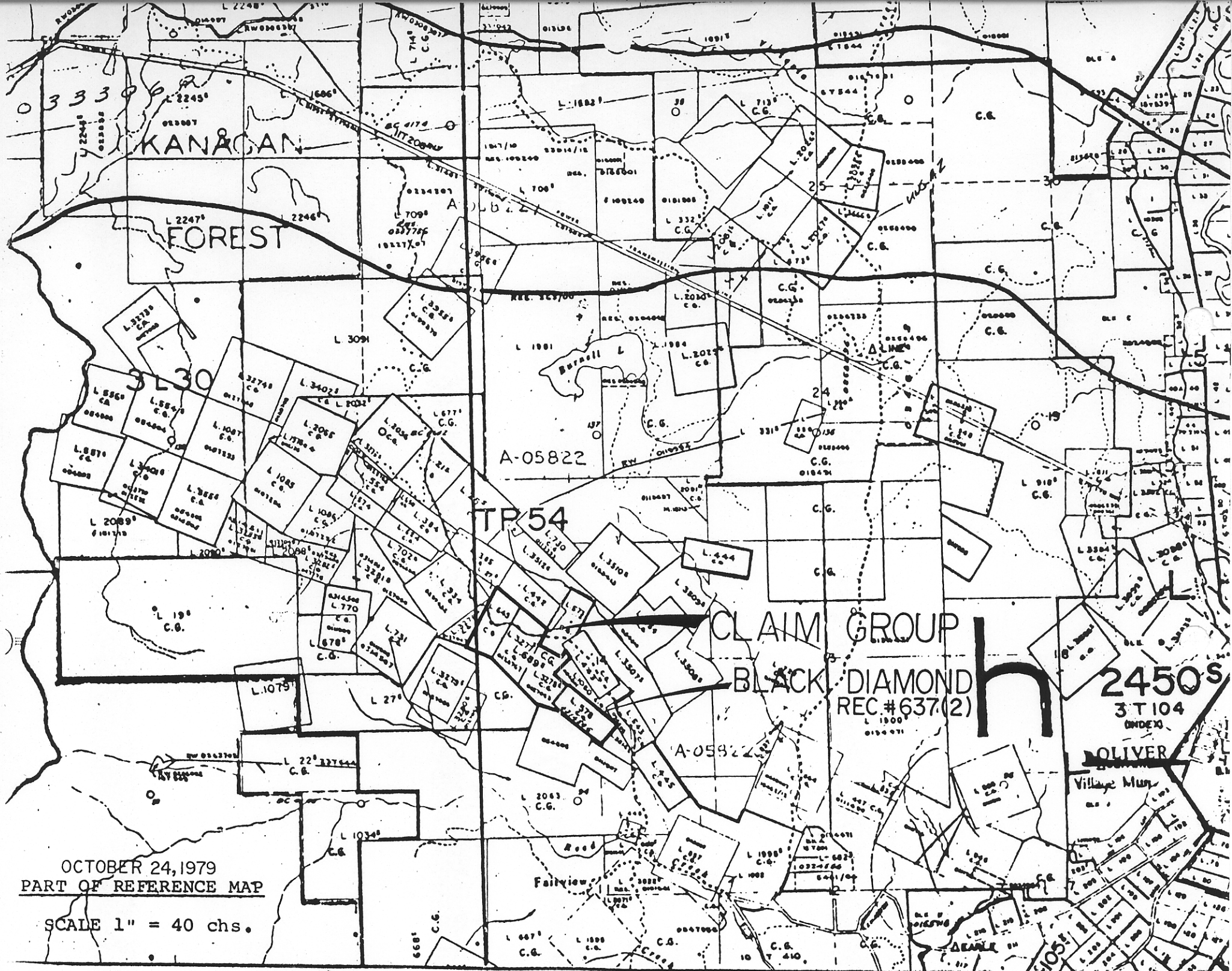
Oliver

OSOYOOS

3

Nelson

BRITISH COLUMBIA
WASHINGTON U.S.A.



KANAGAN
FOREST

A-05822

TP 54

CLAIM GROUP
BLACK DIAMOND
REC #637(2)

h

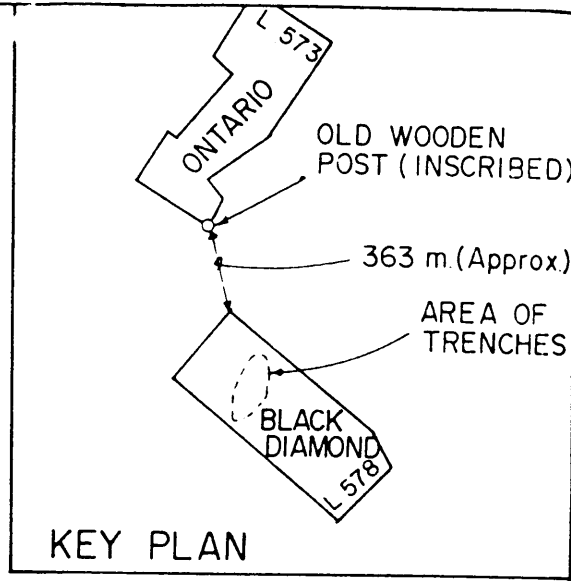
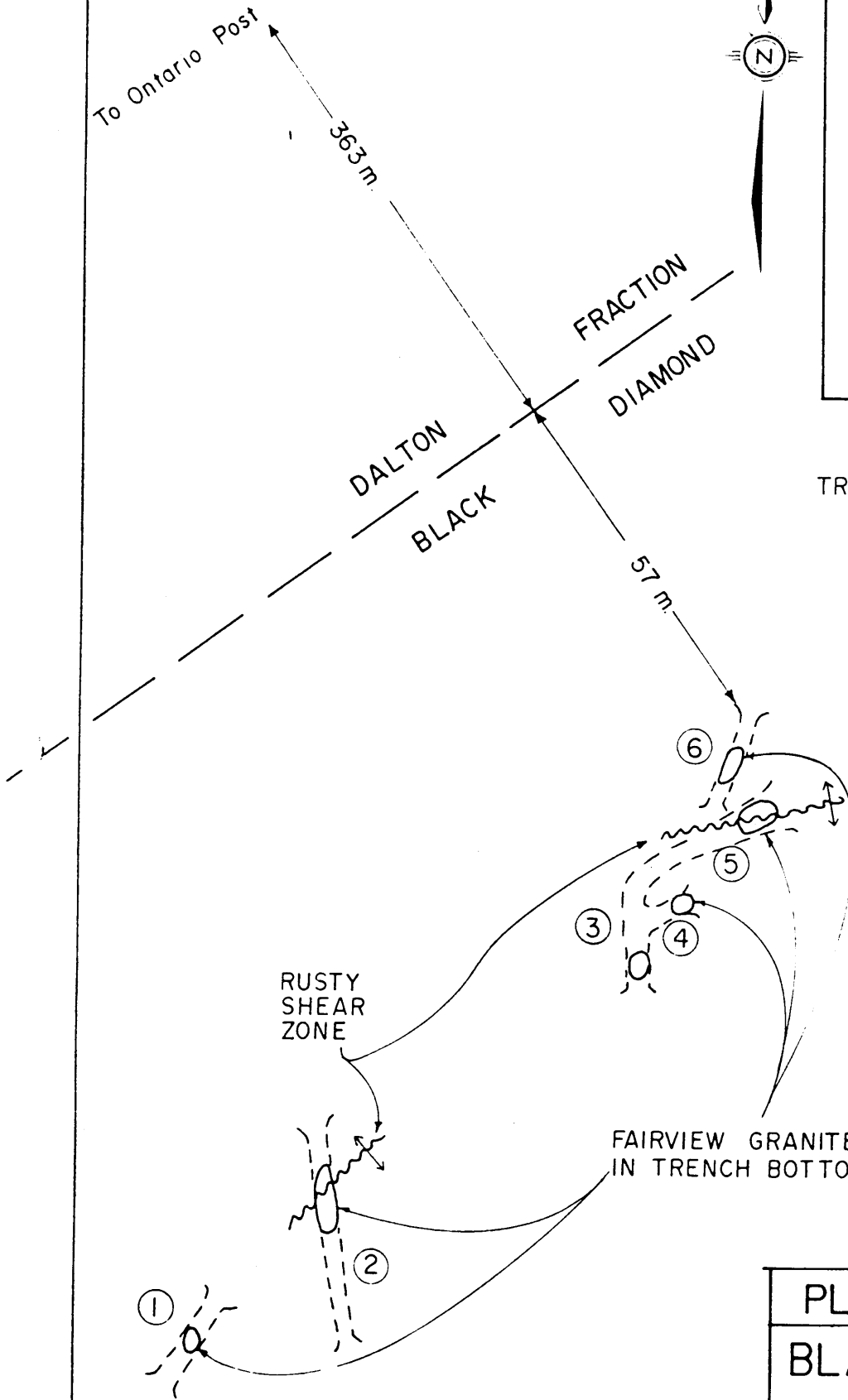
2450's
3 T 104
INDEX

OLIVER

Village Mun

OCTOBER 24, 1979
PART OF REFERENCE MAP

SCALE 1" = 40 chs.



DIMENSIONS

TRENCH #	L.	W.	D.	VOL. Cu. m.
①	14m	3.8	.3	160
" ②	34	3.8	.6	77.5
" ③	15	3.8	.8	45.6
" ④	10	3.8	.5	19.0
" ⑤	34	3.8	.8	103.4
" ⑥	26	3.8	.4	39.5
TOTAL				301.0

PLAN OF TRENCHINGS
BLACK DIAMOND CLAIM
 REC. No. 637 (2)
 LOT No. 578 s
FAIRVIEW MINING CAMP
OLIVER, B.C.
 OCTOBER 24 1972 Scale 1:1000