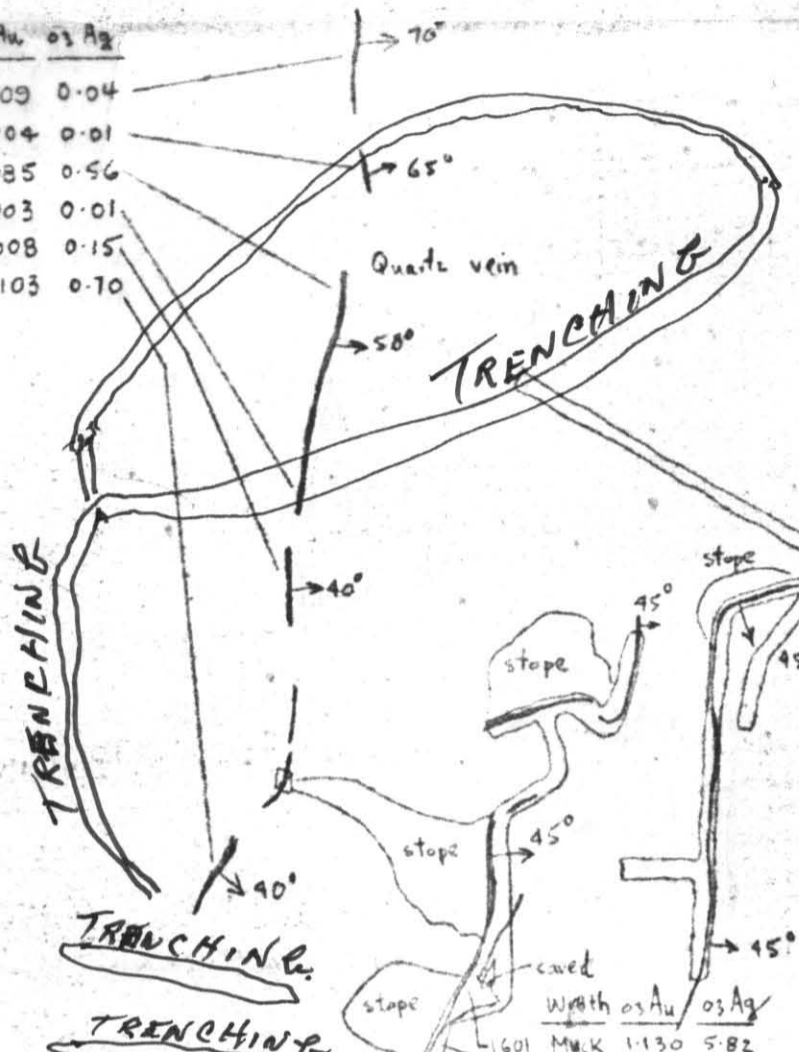



This is a work sketch map.



Chip Samples - R. Phendler

Sample No	Width	oz Au	oz Ag
1607	1.0'	0.009	0.04
1608	1.0'	0.004	0.01
1609	1.2'	0.085	0.56
1610	2.0'	0.003	0.01
1611	5.0'	0.008	0.15
1612	1.5'	0.103	0.70



Chip Samples - R. Phendler

Sample No	Length	oz Au	oz Ag	
1613	15'	0.04	0.07	
1614	15'	0.088	0.07	
1615	12'	2.13	1.12	
1616	15'	0.55	0.21	
1617	12'	0.98	0.36	
1618	17'	2.50	1.38	
1619	17'	0.44	0.19	
Average		1.07	0.48 (uncut)	
			1.02	0.40 (cut)

Sample No	Width	oz Au	oz Ag
1601	Muck	1.130	5.82
1602	1.0'	0.110	0.47
1603	1.0'	0.264	1.23
1604	1.0'	0.017	0.04
1605	0.0'	0.126	0.71

Chip Samples - R. Phendler

Lower North Star level (4500')

Prospecting Area

Selected quartz from dump 0.218 oz Au, 1.15 oz Ag
R. Phendler



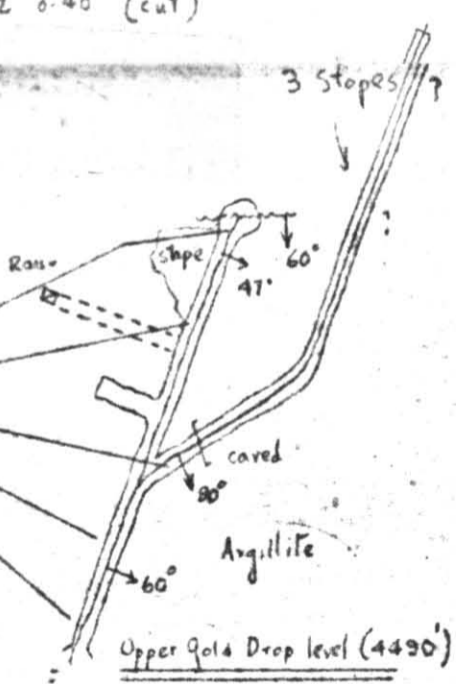
Muck Samples - J. Kucherhan
From dump
1.3603 Au, 7.2803 Ag
J. Kucherhan

No	oz Au	oz Ag
14	0.016	0.01
15	0.500	3.32
16	0.110	0.65
17	0.160	0.34
18	0.450	1.91
19	0.070	0.35
20	0.070	0.29
21	0.060	0.24
22	0.100	0.42
24	0.024	1.78
25	0.050	0.29
26	0.390	1.72
Average	0.172	0.94 (uncut)
	0.141	0.74 (cut)

Prospecting Area

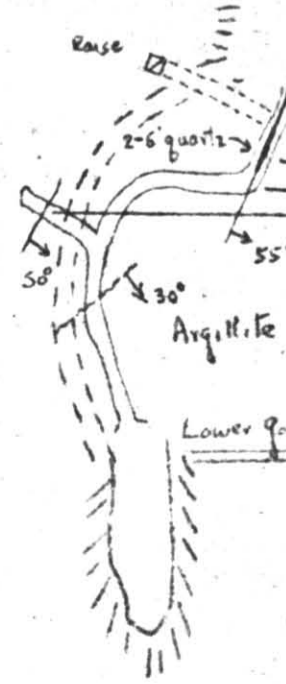
Samples - R. Phendler

Width	oz Au	oz Ag
10'	0.36	16
10'	0.16	06
10'	4.55	2.42
0.4'	0.12	0.05
0.4'	0.18	0.11



Chip Samples - R. Phendler

Sample No	Width	oz Au	oz Ag
7	2.5'	0.06	0.03
8	3.0'	0.24	0.04
9	5.7'	0.20	0.08
6	0.1'	0.004	0.02



KENAR RESOURCES LTD.
GOLD DROP & NORTH STAR PROPERTIES,
GREENWOOD MINING DIVISION, B. C.

SHOWING 1980 CHIP AND DUMP SAMPLE RESULTS

SCALE 1" = 80'



2 MILES - JEWEL LAKE ROAD
5 MILES - GREENWOOD



001335

AUG, 1980

R. W. PHENDLER
PROFESSIONAL ENGINEER
BRITISH COLUMBIA
AUG 17 1980