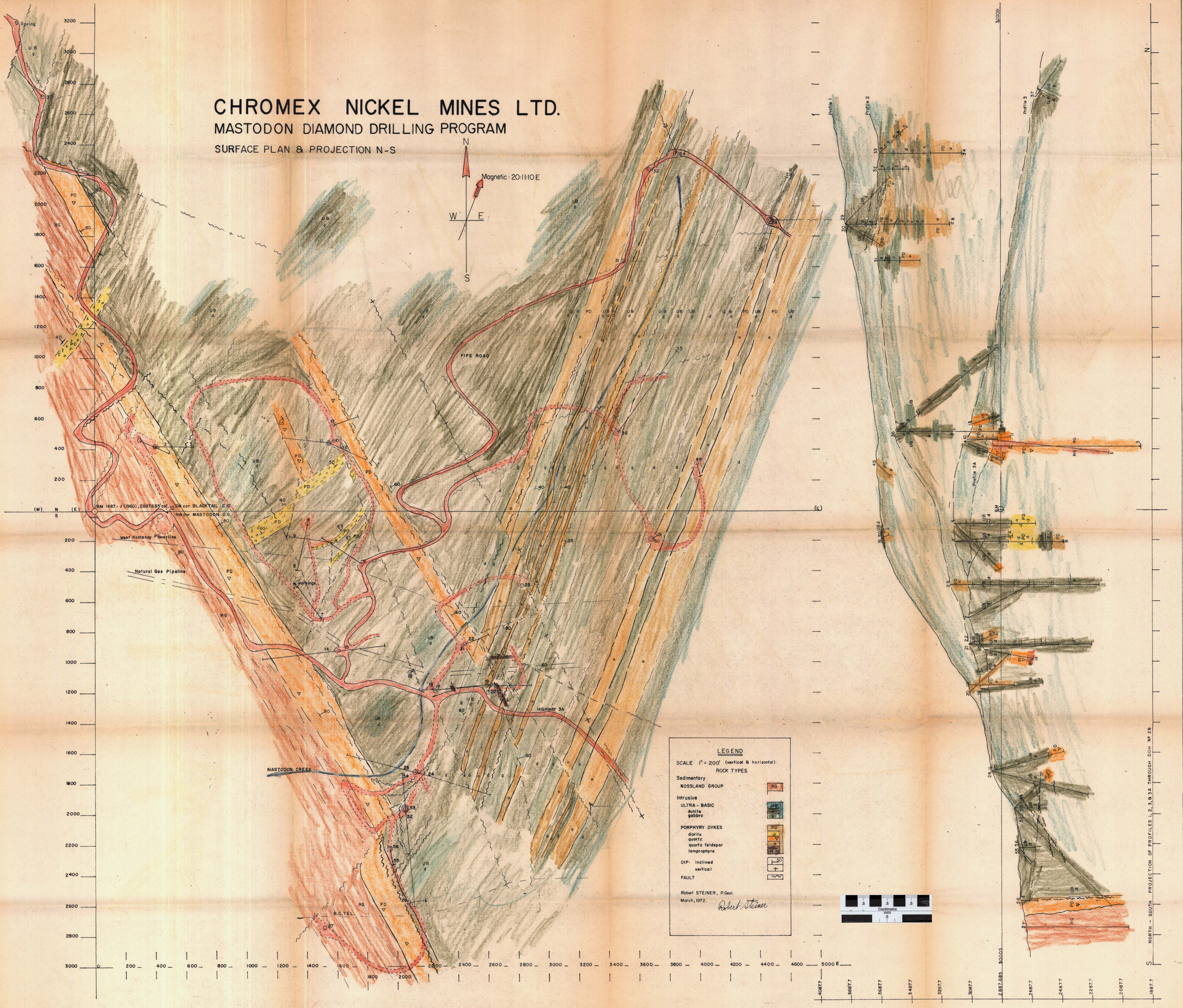
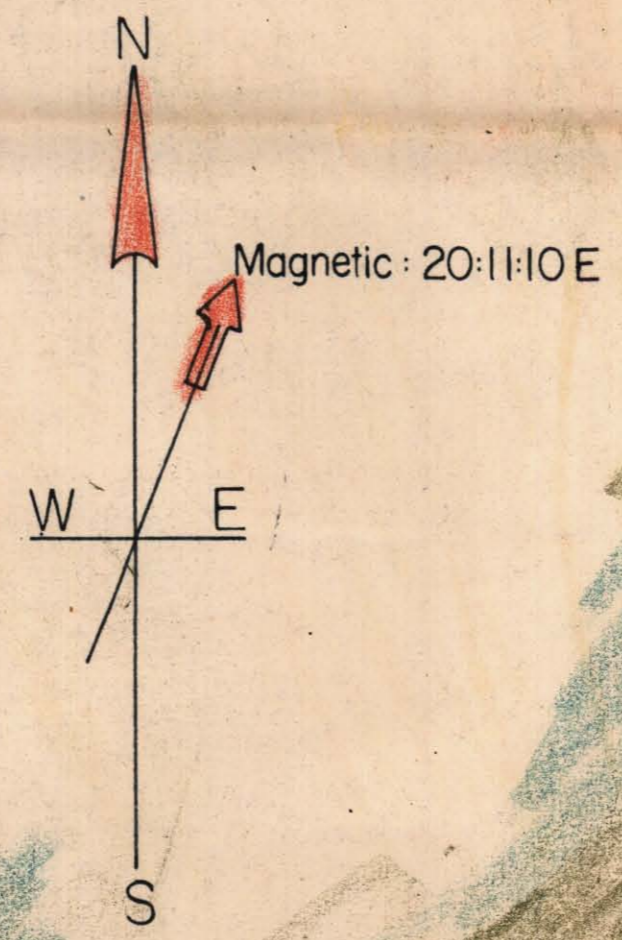


CHROMEX NICKEL MINES LTD.

MASTODON DIAMOND DRILLING PROGRAM

SURFACE PLAN & PROJECTION N-S



LEGEND

SCALE 1" = 200' (vertical & horizontal)

ROCK TYPES

Sedimentary
 ROSSLAND GROUP [RG]



Intrusive
 ULTRA-BASIC
 dunite [UB]
 gabbro [GB]

PORPHYRY DYKES
 diorite [PD]
 quartz [Q]
 quartz feldspar [QF]
 lamprophyre [LP]

DIP: inclined [diagonal line]
 vertical [vertical line]

FAULT [zigzag line]

Robert STEINER, P.Geol.
 March, 1972.
Robert Steiner



NORTH - SOUTH PROJECTION OF PROFILES 1, 2, 3, 4, 5, 6, 7, 8, 9, 10, 11, 12, 13, 14, 15, 16, 17, 18, 19, 20, 21, 22, 23, 24, 25, 26, 27, 28, 29, 30, 31, 32, 33, 34, 35, 36, 37, 38, 39, 40, 41, 42, 43, 44, 45, 46, 47, 48, 49, 50, 51, 52, 53, 54, 55, 56, 57, 58, 59, 60, 61, 62, 63, 64, 65, 66, 67, 68, 69, 70, 71, 72, 73, 74, 75, 76, 77, 78, 79, 80, 81, 82, 83, 84, 85, 86, 87, 88, 89, 90, 91, 92, 93, 94, 95, 96, 97, 98, 99, 100