

08212NW 071

Vent.

82E/12W

001001
14675-20

093-

NOTICE OF COMPLETION OF WORK - MINERAL EXPLORATION PROPERTY

Section 6(1) of the Mines Act states: "The owner, agent or manager shall give notice to the inspector of intention to commence work on, or to stop work in or about a mine, and, except in an emergency, the notice shall be not less than 7 days."

The following information wherever applicable shall be submitted at the completion of your seasons work.

Name of Property Vent Mineral sought gold

Location: Mining Division Osoyoos NTS map sheet 82-E-12W

Lat. 49° 33' Long 119° 53' Access via from Penticton via Shingle Cr Rd,
or alternately from Summerland via McNulty Creek logging road and Ague Lake road.

Duration of Work two weeks. No. of Persons Employed three

Equipment Used (type & size) John Deere 450 bulldozer for site preparation
John Deere 310A tractor and backhoe for clean-up.

Track-mounted Reverse Circulation Percussion Drill.

Summary of Work and Area Disturbed

Camp area N/A ^{Temporary} Roads length 1200 m area 3000 m²

Trenches No. N/A Total area _____

Drill Sites No. 10 Total area 500 m² No. of holes 8

Line Cutting length N/A Total footage drilled 1613.

Geophysical type N/A length _____

Geochemical type N/A length _____ No. samples _____

Date Completed Program Drilling Completed Aug 11, 1989
Reclamation Completed Sept 18, 1989

MINISTRY OF ENERGY, MINES
AND PETROLEUM RESOURCES

JAN 22 1990

Submitted by:

Company Name Zygo Resources Ltd.

KAMLOOPS, B.C.

Address #2-2979 Pandosy Street
Kelowna, B.C. V1Y 1W1

first submitted on Sept 22/89

agent
Signature Murray Morrison
Murray Morrison

Date Jan 16, 1990

I completed a form like this and submitted it to your office Sept 22/89 along with some applications to start work for Mad River Resources. I suspect that the Sept 22 1989 form may have been miss-filed with the Mad River Resources for Zygo Resources has not heard from your department yet and would like to know the status of their security deposit. M. Morrison



Notice of Completion of Work and Reclamation
MINERAL RESOURCES DIVISION
INSPECTION AND ENGINEERING BRANCH

Reclamation Permit MX-4-127
Title Number MINISTRY OF ENERGY, MINES AND PETROLEUM RESOURCES

NOTICE OF WORK AND RECLAMATION PROGRAM
ON A MINERAL PROPERTY

JAN 22 1990

1. NAME OF PROPERTY Vent Property KAMLOOPS, B.C.
 Number of claims 6 claims (42 units) Principal Claim Group Vent 1-6
2. LOCATION: Mining Division Osoyoos NTS Map Sheet (e.g., 82E/9E) 82E/12W
 Lat. 49° 33' : Long. 119° 53' : UTM: E. 292000 N. 549300
 Access via from Summerland via McNulty Creek and Agur Lake roads, or alternately from Penticton via Shingle Creek Road.
3. OWNER: Name Zygo Resources Ltd. FMC No. 223825
 Address #2-2979 Pandosy Street City Kelowna, B.C.
 Province B.C. Postal Code V1Y 1W1 Telephone No. 861-3112
4. OPERATOR: Name Same as owner FMC No.
 Address City
 Province Postal Code Telephone No.
5. EXPLORATION WORK: Indicate PROPOSED or COMPLETED
 Duration of Exploration Work: From July 13 /89 to Sept 18/89 clean-up
August 11/89 drilling
 Name of Field Manager Murray Morrison No. of men employed 3
 Geophysical N/A Geochemical N/A
 Linecutting (distance, width, method) N/A m²
6. SURFACE DISTURBANCE OFF MINERAL CLAIMS N/A
 Road Access Construction: Total length m Approximate width m Area m²
 Campsites: No. of men Size m²
 Other (specify) m²
7. SURFACE DISTURBANCE ON MINERAL CLAIMS
 (a) Temporary Road Construction: Total length 1200 m Approximate width 2.5 m Area 3000 m²
 (b) Drilling: No. of sites 10 (eight used) Maximum dimensions: Width 5 m Length 10 m
 Depth to 96 m Total disturbed area of drill sites 500 m²
 Water source Riddle Cr (trucked to site) Method of drill mud disposal small sump dug at each site
 (c) Trenches: No. N/A Maximum dimensions: Width m Length m
 Depth m Total disturbed area of trenches m²
 (d) Test Pits: No. N/A Maximum dimensions: Width m Length m
 Depth m Total disturbed area of test pits m²

7. SURFACE DISTURBANCE ON MINERAL CLAIMS (CONTINUED)

(e) Camp Area: No. of men *N/A* Width m Length m Area m²
 (f) Underground Exploration: Area of surface facilities *N/A* m²
 (g) Other (specify) *N/A* m²
 TOTAL OF SURFACE DISTURBANCE ON MINERAL CLAIMS *3500* m²
 (1 ha = 10 000 m²) *0.350* ha

8. EQUIPMENT TO BE USED IN EXPLORATION PROGRAM (List size, capacity, and number.)

(a) *450 John Deere bulldozer for site preparations* (d)
 (b) *Track-mounted Reverse Circulation Percussion Drill* (e)
 (c) *310A John Deere tractor and backhoe for clean-up* (f)

9. PRESENT STATE OF THE LAND ON WHICH EXPLORATION IS PROPOSED

Present land use (agriculture, forestry, ranching, recreation, etc.) *forestry, summer range land*
 Type of vegetation *one-half of area is clear-cut logged; one-half is lodgepole pine*
 Access roads (present use and condition) *Corman Bros. Logging Road from Shingle Creek in good condition*
 Campsites, old workings (location, condition) *none*

10. RECLAMATION PROGRAM (Prescribed reclamation treatments are outlined in Guidelines for Mineral Exploration.)

Camp sites *N/A*
 Trenches, drill sites, and major excavations *drill sites have been recontoured, grass seeded and fertilized.*
 Roads *have been grass seeded and fertilized (Sept 18/89)*
 Seeding: Mixture *as called for by Penticton Forestry: 35% Orchard grass, 20% white clover, 40% Alsike clover, 5% Timothy*
 Rate of application *30* kg/ha Date *Sept. 18/89*
 Area seeded *0.35* ha Quantity of seed *12* kg
 Fertilizer: Type *13-16-10* Rate of application *300* kg/ha
 Area fertilized *0.35* ha Quantity of fertilizer *100* kg

11. SUMMARY OF AREAS DISTURBED AND RECLAIMED

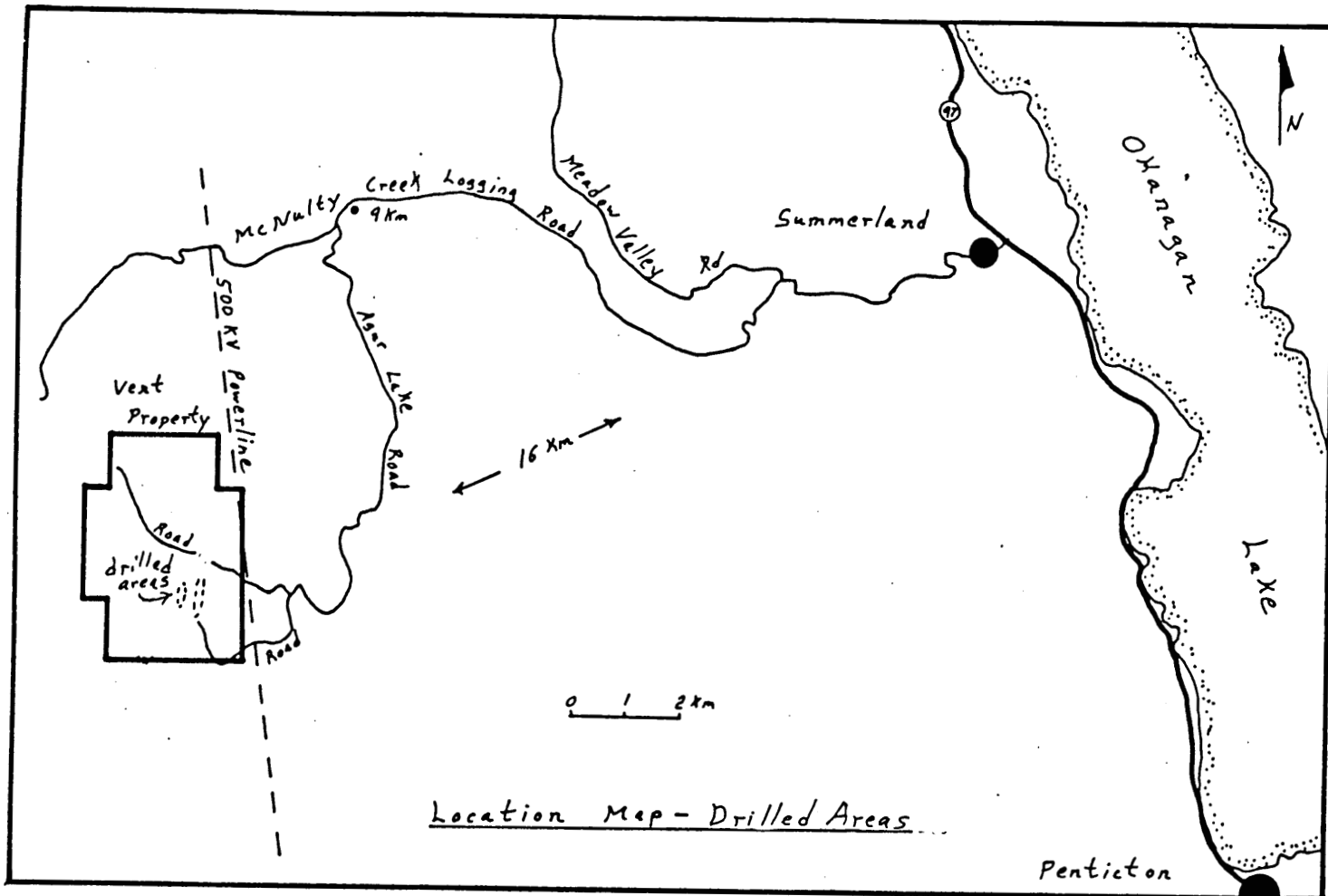
Area disturbed current year *0.35 ha* Previous years *nil* Total to date *0.35 ha*
 Area reclaimed current year *0.35 ha* Previous years (final) *nil* Total to date *0.35 ha*

12. DATE FOREST SERVICE ADVISED BY OPERATOR *first advised May 12, 1989*

Name and Title of Forest Official *Mike Jobke, R.O. Officer, Planning + Inventory*
 Address *102 Industrial Place V2A 7C8 phone 1-492-8721*

Murray Morrison
 Signature of Applicant
 Murray Morrison
 Print Name

Geologist
 Title
 Jan 16 /90 (first submitted Sept 22/89)
 Date



Location Map - Drilled Areas

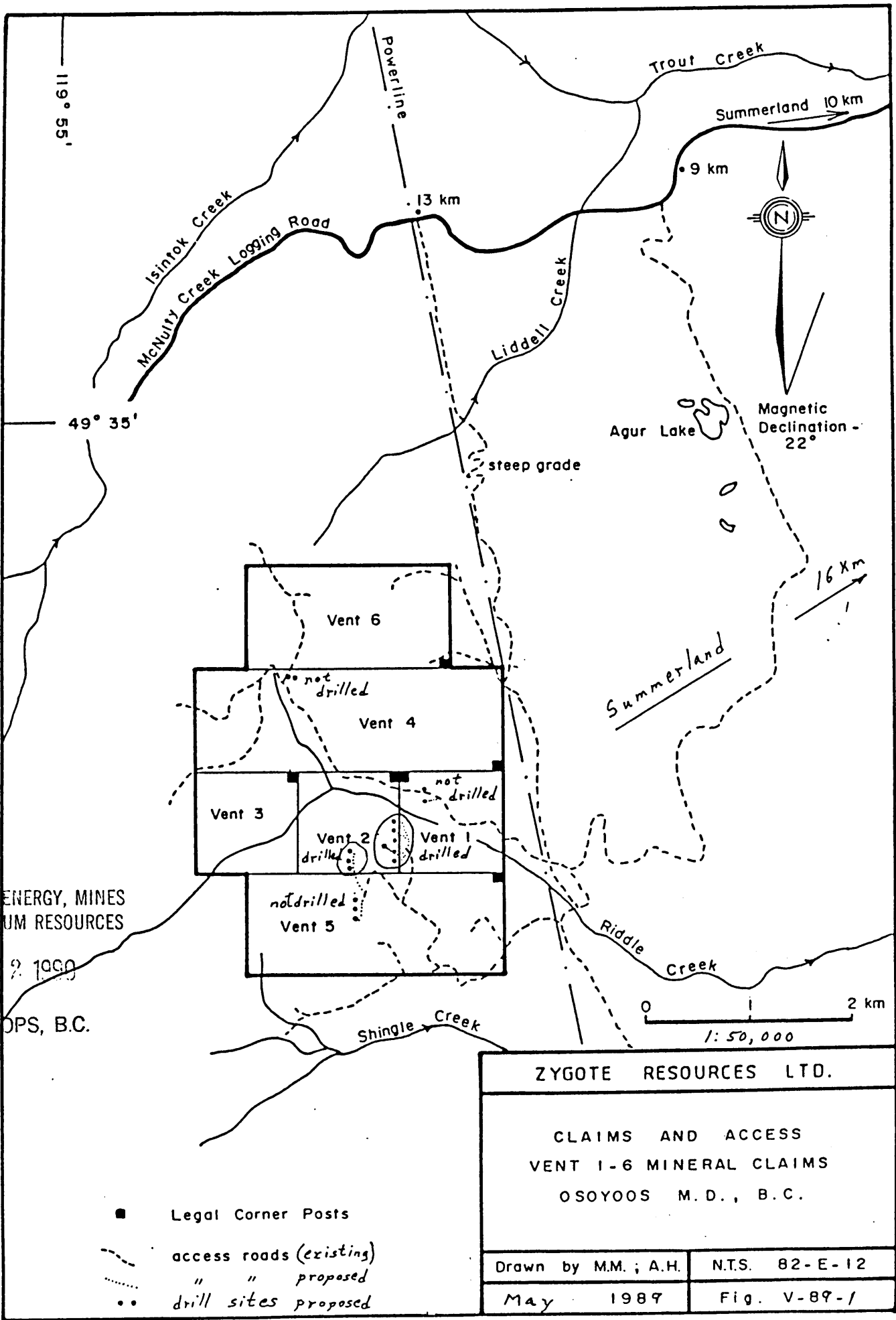
Pentiction

M.M. Jan '90

MINISTRY OF ENERGY, MINES
AND PETROLEUM RESOURCES

JAN 22 1990

KAMLOOPS, B.C.



MINISTRY OF ENERGY, MINES
AND PETROLEUM RESOURCES

JAN 12 1990

KAMLOOPS, B.C.

- Legal Corner Posts
- - - access roads (existing)
- · · " " proposed
- drill sites proposed

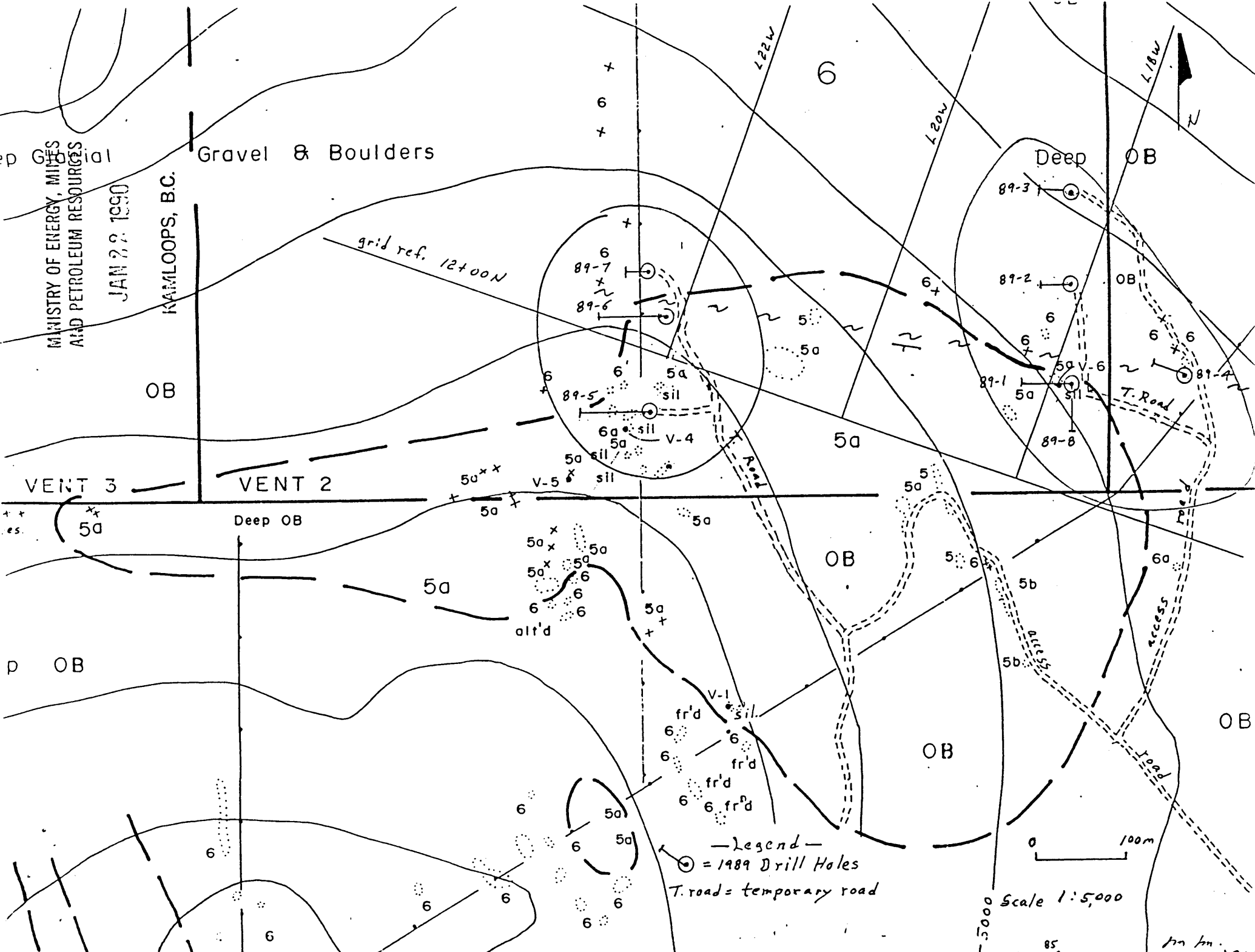
ZYGOTE RESOURCES LTD.	
CLAIMS AND ACCESS VENT 1-6 MINERAL CLAIMS OSOYOOS M.D., B.C.	
Drawn by M.M.; A.H.	N.T.S. 82-E-12
May 1987	Fig. V-89-1

MINISTRY OF ENERGY, MINES
AND PETROLEUM RESOURCES

JAN 22 1990

KAMLOOPS, B.C.

Gravel & Boulders



— Legend —
⊙ = 1989 Drill Holes
T. road = temporary road

0 100m

Scale 1:5,000

Jan 22 1990