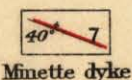
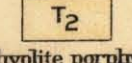
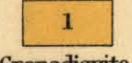
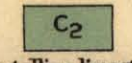




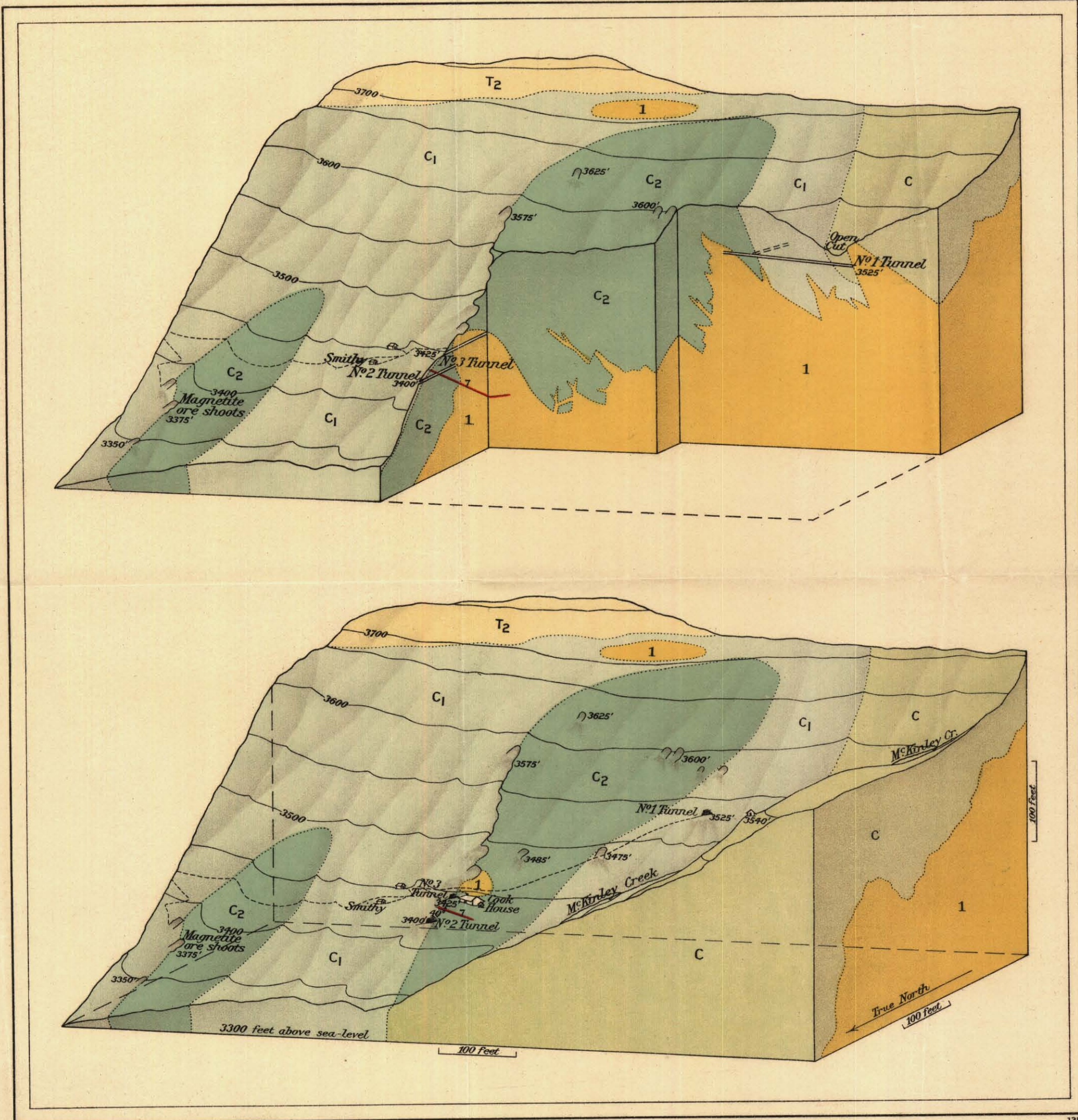



Canada
 Department of Mines
 Hon. L. CODERRE, MINISTER; R.W. BROCK, DEPUTY MINISTER.
 GEOLOGICAL SURVEY

LEGEND

- MIocene {  Minette dyke
- EOCENE (?) {  Rhyolite porphyry
- UPPER JURASSIC (?) {  Granodiorite
- FRANKLIN GROUP {  Crystalline limestone
- CARBONIFEROUS {  Jasperoid
- {  Altered tuff
- {  Waste dumps
- {  Trail



82ENE001-06.

C. O. Senécal, Geographer and Chief Draughtsman.
 A. M. Greig, Draughtsman.

1382

FIG. 16 - BLOCK DIAGRAM OF MCKINLEY MINE, FRANKLIN MINING CAMP, WEST KOOTENAY, B. C.

000714

NTS: 82^E NED01.