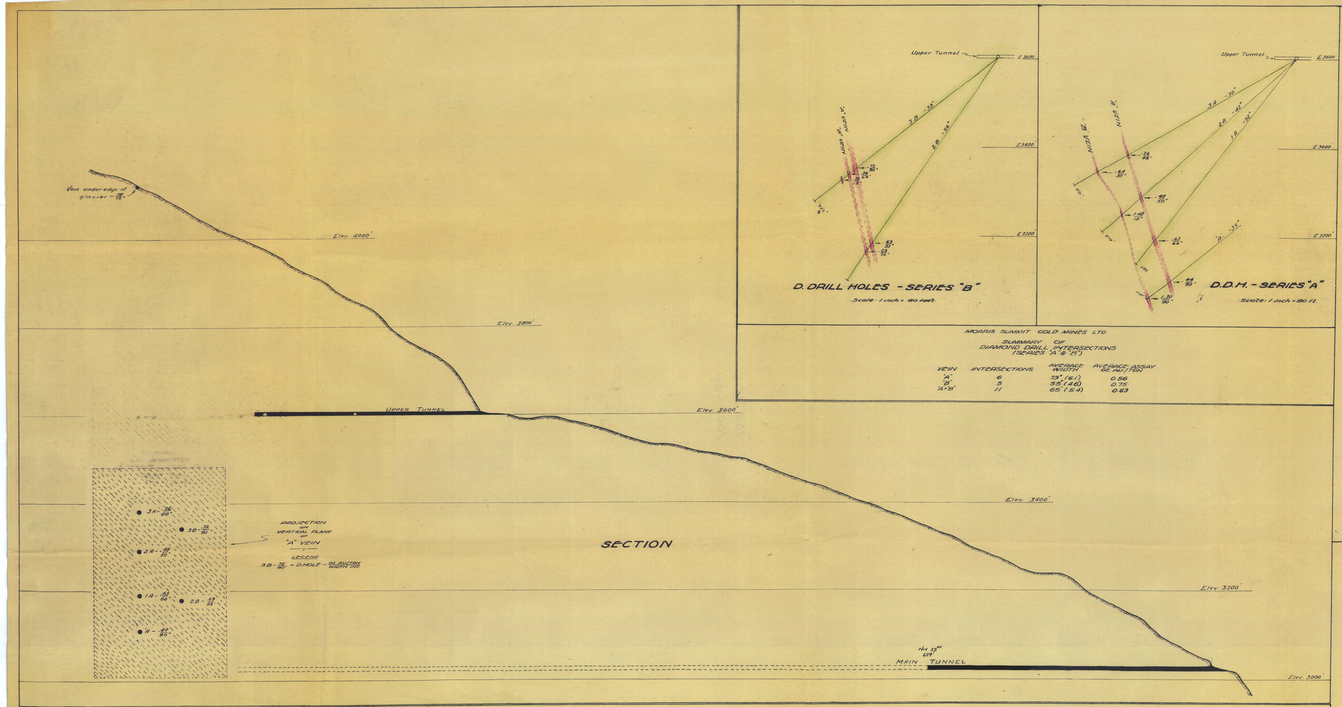

MORRIS SUMMIT GOLD MINES LTD.
SUMMARY OF DIAMOND DRILL INTERSECTIONS (SERIES "A" & "B")

VEIN	INTERSECTIONS	INCHES (FEET)	AVERAGE ASSAY Au. Ag.
"A"	6	29" (4.1)	0.96
"B"	9	55 (4.6)	0.82
"A"+"B"	11	65 (5.4)	0.83

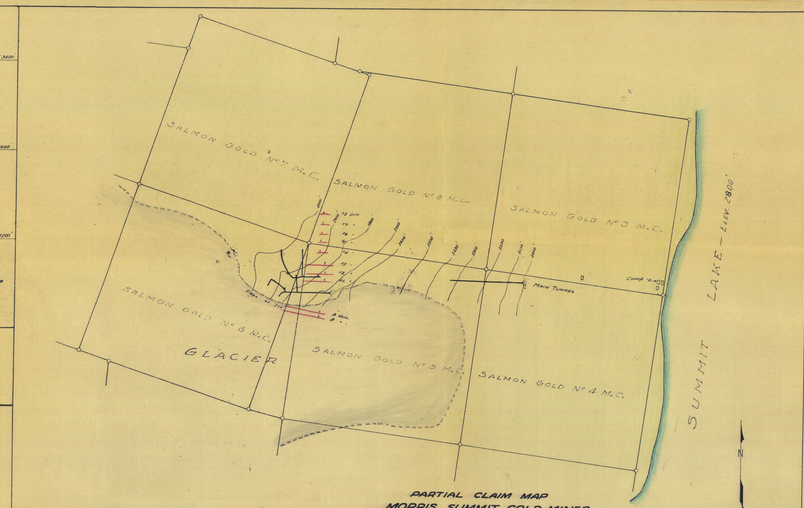

PARTIAL CLAIM MAP
MORRIS SUMMIT GOLD MINES
Scale: 1 inch = 300 feet

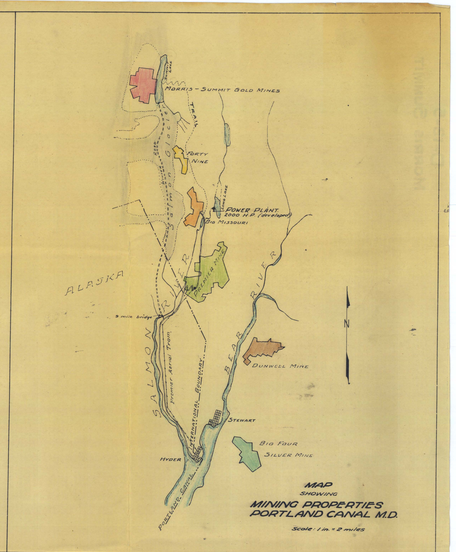

MAP
SHOWING
MINING PROPERTIES
PORTLAND CANAL M.D.
Scale: 1 in. = 2 miles

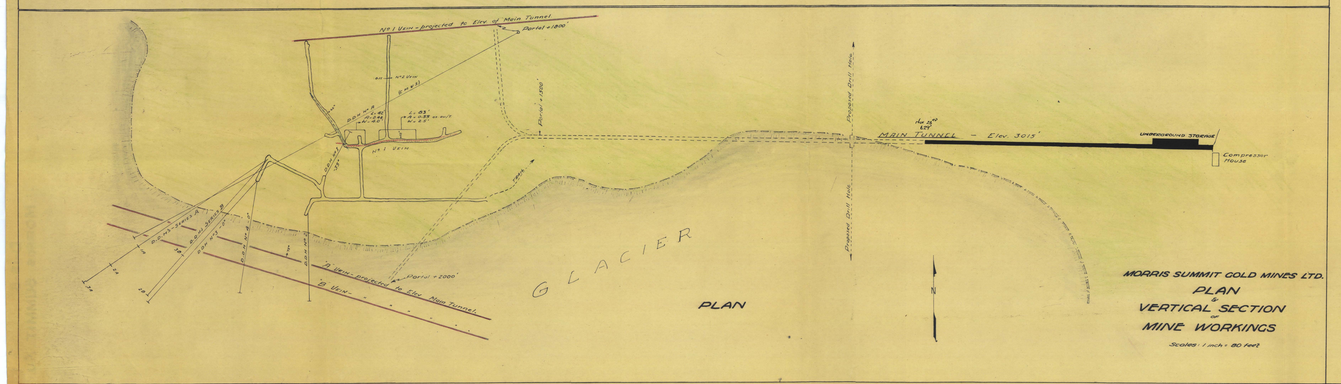

MORRIS SUMMIT GOLD MINES LTD.
PLAN
&
VERTICAL SECTION
OF
MINE WORKINGS
Scales: 1 inch = 80 feet

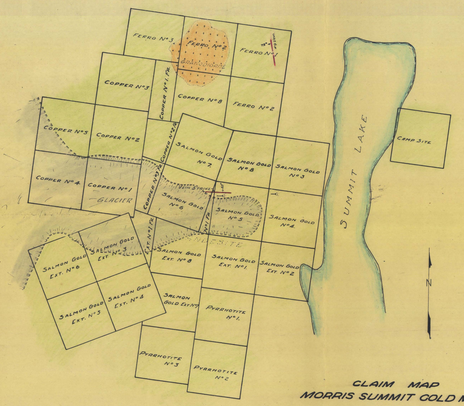

CLAIM MAP
MORRIS SUMMIT GOLD MINES
Scale: 1 inch = 1000 feet

Prince Rupert
Skeena River
Stewart
Hyder
Prince Rupert
Kitimat
Terrace
Prince George
Vancouver
Victoria
Nelson
Trail
Rossland
Kootenay Lake
Kootenay River
Columbia River
Kootenay Lake District
Slocan District
Nelson District
Rossland District
Trail Creek District
Boundary District
Similkameen District
Kootenay District
Lardeau District
Cariboo District
Omineca District
Skeena District
Cassiar District
Atlin District
Cariboo District
Lillooet District
Yale District
Kamloops District
Nicola District
Similkameen District
Boundary District
Kootenay District
Lardeau