

## J.W. PROPERTY

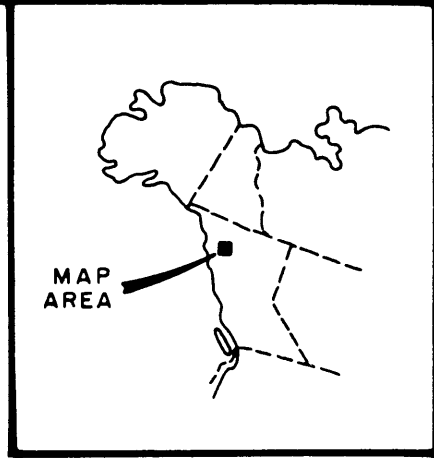
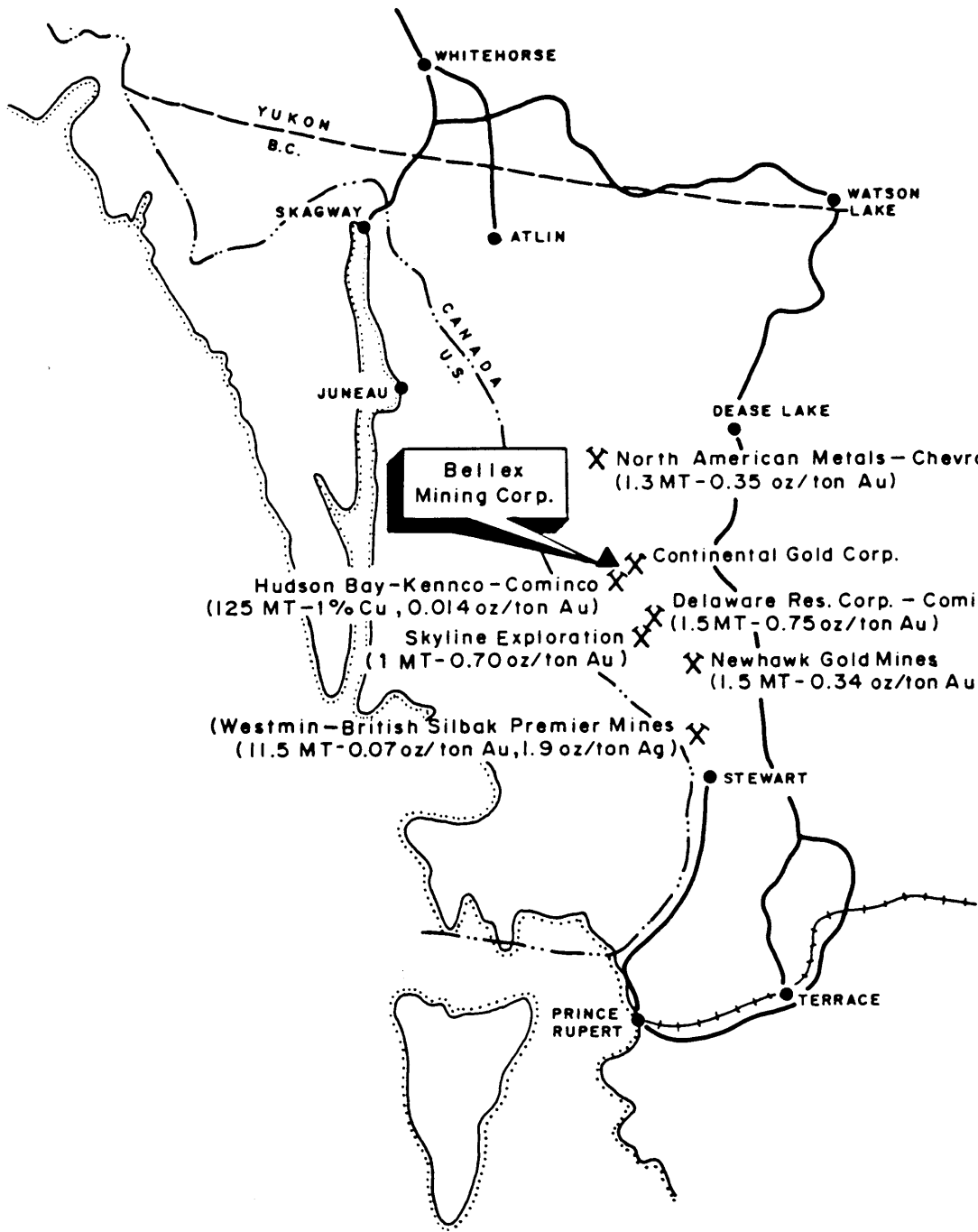
Bellex Mining Corp. has an option to acquire a 100% interest in the J.W. Property which is strategically positioned in the exciting Galore Creek Gold camp located 180 kilometers north west of Stewart, B.C. (Figure 1). The J.W. Property is comprised of six claims totalling 120 units situated within the Liard Mining Division.

The J.W. claims were staked in 1987 to cover favourable geology and gold soil geochemistry. The property's geology generally consists of upper Triassic volcanics and sediments which have been intruded by syenitic and granitic intrusives. The geology can be compared to that of the Iskut and Sulphurets Gold Camps which contain the Delaware, Skyline and Newhawk gold deposits (Figure 2).

Bellex's 1988 exploration program involved sampling and prospecting of the J.W. property. The \$85,000 work program was successful in identifying three high grade gold zones and a potential gold-copper porphyry deposit (Figure 3).


Sampling in the Boundary, Wilson float and Saddle Zones have yielded impressive gold values up to 5.85 oz/ton. Several soil geochemical samples taken have returned exceptionally high gold values identifying some existing exploration targets including that of the Au-Cu porphyry zone. This zone is characterized by anomalous gold and copper values over an area 300 meters by 300 meters which remains open to the north. The anomaly has been defined as values exceeding 160 ppb gold and 330 ppm copper.

Bellex Mining Corp. anticipates a listing on the Vancouver Stock Exchange by early April 1989. A Two Phase exploration program totalling \$500,000 in exploration expenditures is planned for the 1989 field season.



**LEGEND**

- X Potential gold producers
- +---+---+ Railway
- ~~~~~ Road



Bellex Mining Corp.

## Potential Gold Producers

Northwestern British Columbia

July, 1988

---

Boa Services Ltd.

### Golden Bear


★ North American Metals-Chevron  
1.3 Million tons @ 0.35 oz/t. Gold

## NORTHWESTERN BRITISH COLUMBIA GOLD CAMP

Miles 0 5 10 20 30 Miles

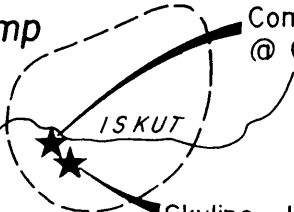


### Galore Gold Camp



★ Galore Creek - 125 Million tons  
@ 0.08% Copper,  
0.012 oz/t. Gold

### Iskut Gold Camp



Cominco-Delaware, 1.2 Million tons  
@ 0.7 oz/t. Gold

Skyline, 1 Million tons  
@ 0.72 oz/t. Gold



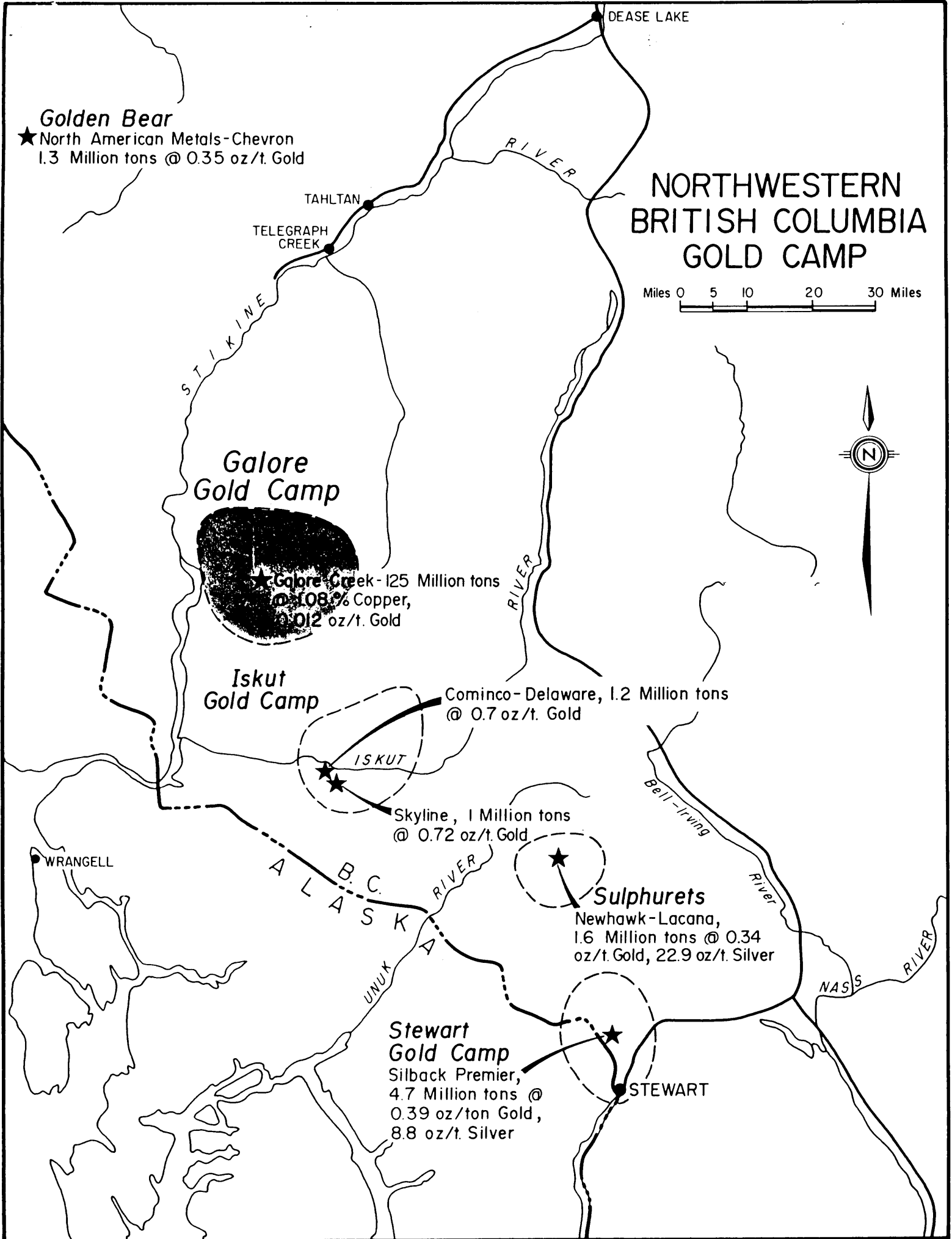
### Sulphurets

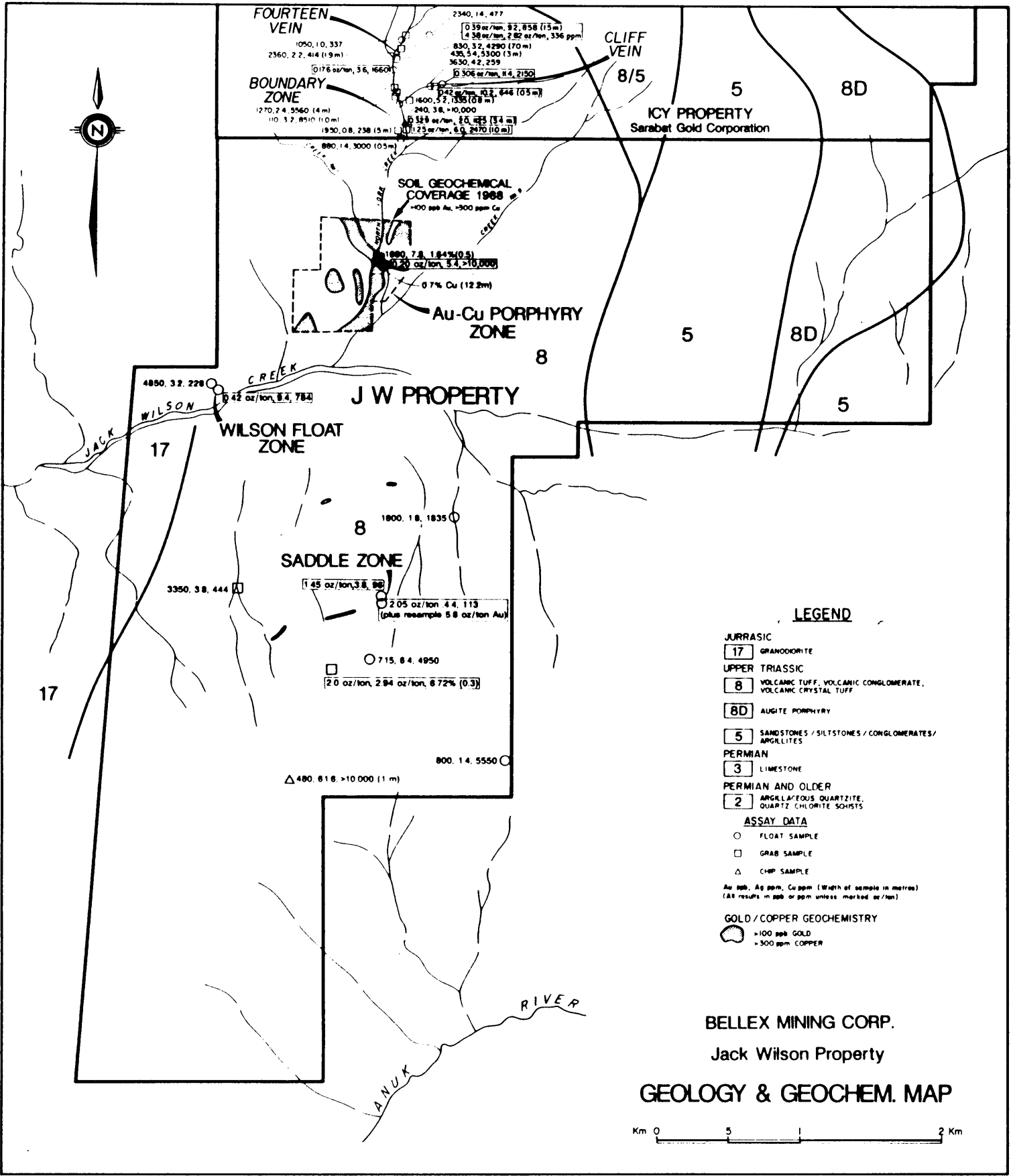
Newhawk-Lacana,  
1.6 Million tons @ 0.34  
oz/t. Gold, 22.9 oz/t. Silver

### Stewart Gold Camp

Silback Premier,  
4.7 Million tons @  
0.39 oz/ton Gold,  
8.8 oz/t. Silver

STEWART





2340, 14, 477  
 [0.39 oz/ton, 62, 858 (15 m)]  
 [4.38 oz/ton, 2, 822 oz/ton, 336 ppm]  
 830, 32, 4290 (170 m)  
 430, 54, 5300 (3 m)  
 3630, 42, 259  
 [0.306 oz/ton, 11.4, 2150]

**BOUNDARY ZONE**  
 1050, 10, 337  
 2360, 22, 414 (19 m)  
 [0.176 oz/ton, 3.6, 1660]

**CLIFF VEIN**  
 8/5

**ICY PROPERTY**  
 Sarabat Gold Corporation

**SOIL GEOCHEMICAL COVERAGE 1988**  
 >100 ppb Au, >300 ppm Cu

**Au-Cu PORPHYRY ZONE**

**WILSON FLOAT ZONE**

**J W PROPERTY**

**SADDLE ZONE**

**LEGEND**

- JURASSIC**
- [17] GRANODIORITE
- UPPER TRIASSIC**
- [8] VOLCANIC TUFF, VOLCANIC CONGLOMERATE, VOLCANIC CRYSTAL TUFF
  - [8D] AUGHTE PORPHYRY
- PERMIAN**
- [5] SANDSTONES / SILTSTONES / CONGLOMERATES / ARGILLITES
  - [3] LIMESTONE
- PERMIAN AND OLDER**
- [2] ARGILLACEOUS QUARTZITE, QUARTZ CHLORITE SCHISTS
- ASSAY DATA**
- FLOAT SAMPLE
  - GRAB SAMPLE
  - △ CHIP SAMPLE
- Au ppb, Ag ppm, Cu ppm (Width of sample in metres)  
(All results in ppb or ppm unless marked oz/ton)
- GOLD / COPPER GEOCHEMISTRY**
- = 100 ppb GOLD
  - = 300 ppm COPPER

**BELLEX MINING CORP.**  
 Jack Wilson Property

**GEOLOGY & GEOCHEM. MAP**

